

**This electronic collection of documents is provided
for the convenience of the user
and is Not a Certified Document –**

**The documents contained herein were originally issued
and sealed by the individuals whose names and license
numbers appear on each page, on the dates appearing
with their signature on that page.**

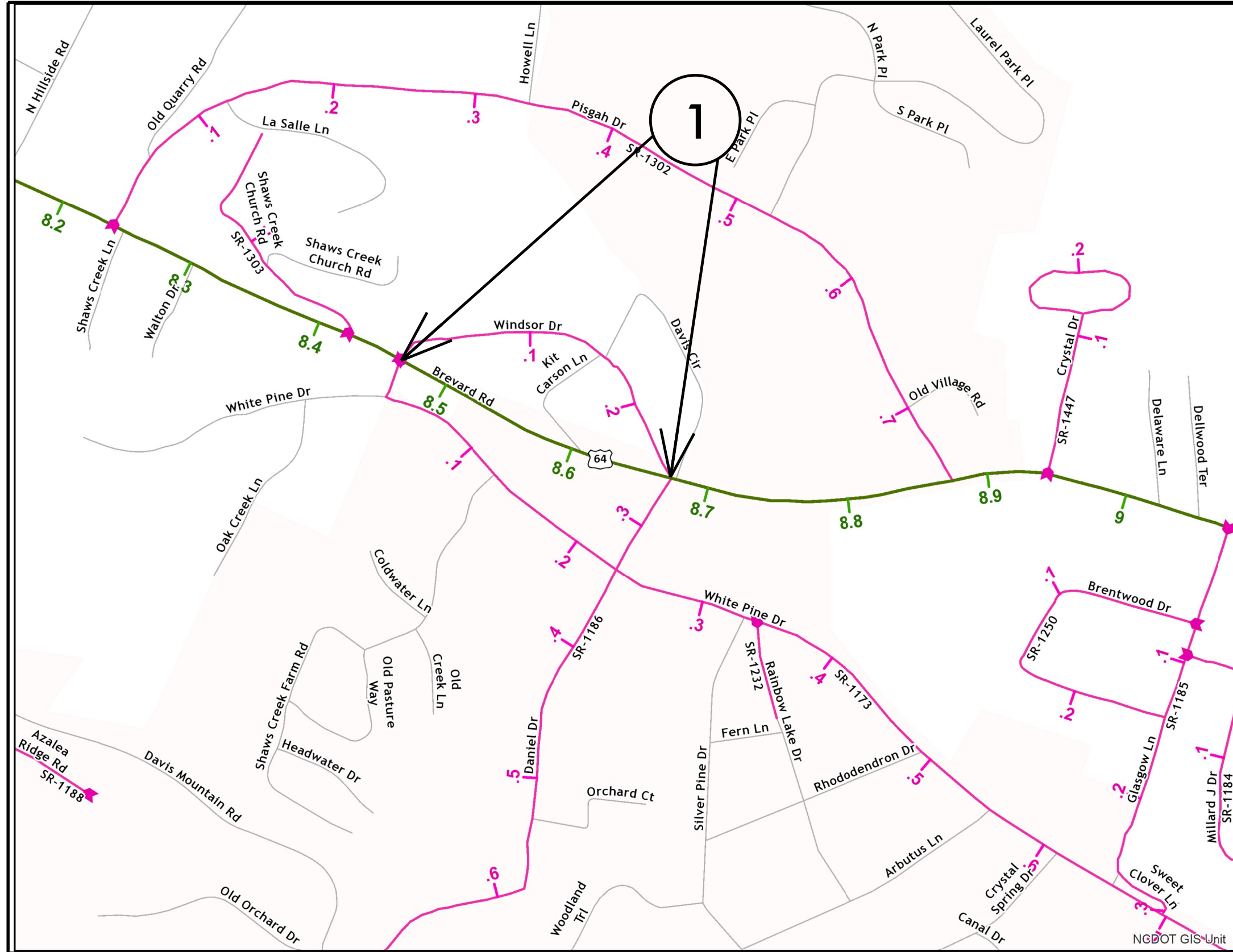
**This file or an individual page
shall not be considered a certified document.**

PROJECT REFERENCE NO.	SHEET NO.
2022CPT.14.09.20452	1
STATE PROJECT	F.A. PROJECT NO.
	DESCRIPTION

HENDERSON COUNTY

TIP PROJECT: N/A

CONTRACT: DN00763



MAP 1



BEG



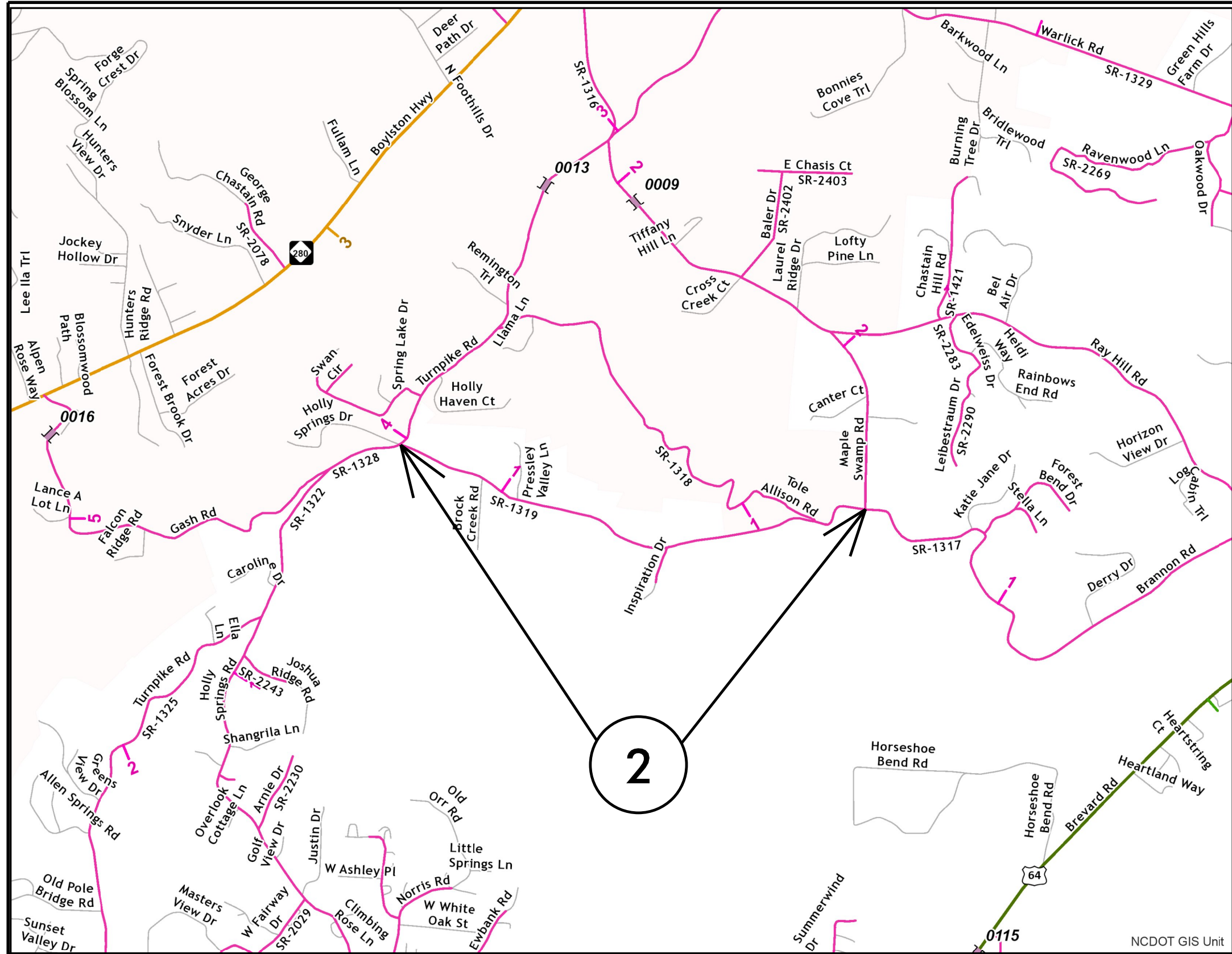
END

PROJECT REFERENCE NO.	SHEET NO.
2022CPT.14.09.20452	2
STATE PROJECT	F.A. PROJECT NO.
	DESCRIPTION

HENDERSON COUNTY

TIP PROJECT: N/A

CONTRACT: DN00763



MAP 2



BEG



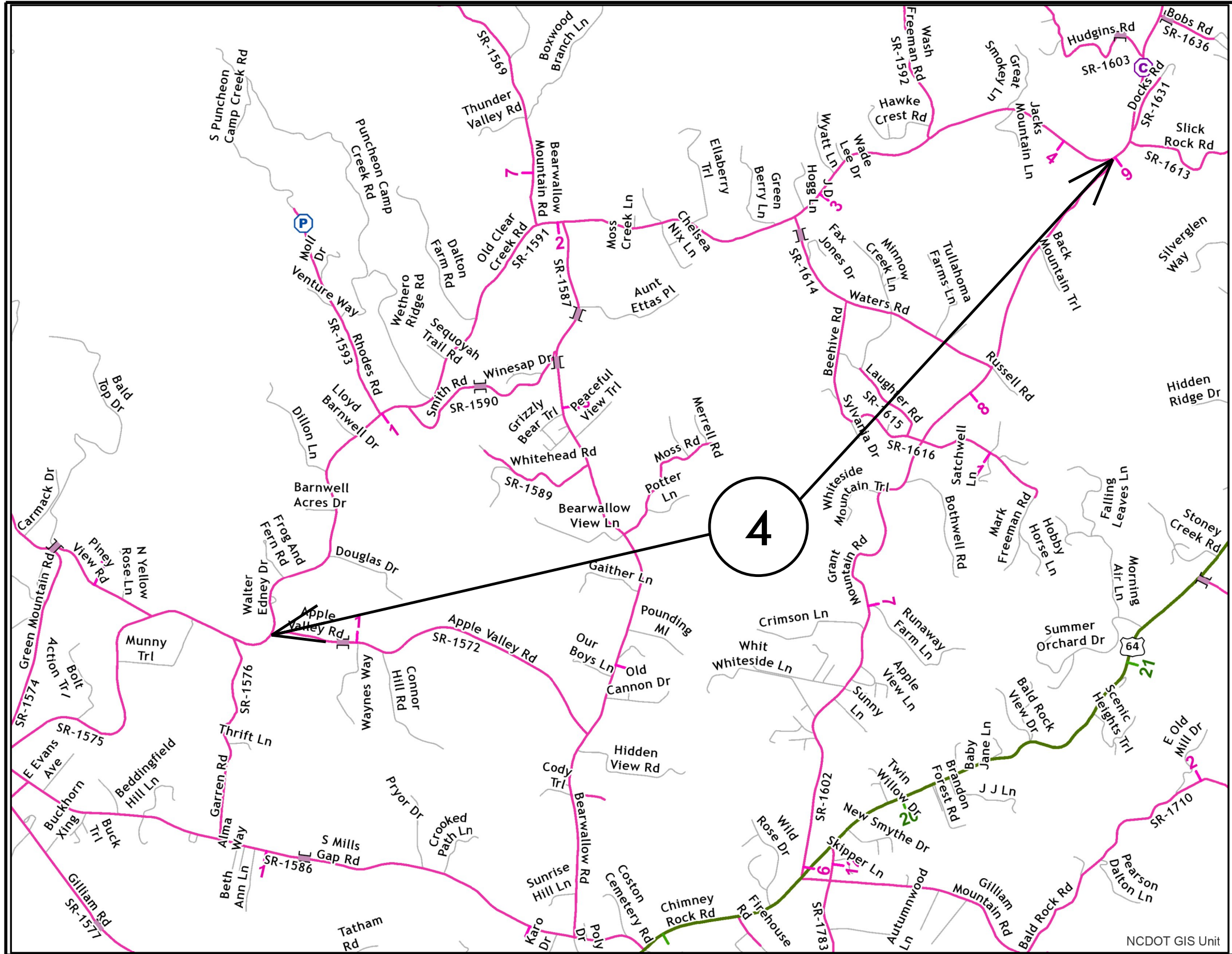
END

PROJECT REFERENCE NO.	SHEET NO.	
2022CPT.14.09.20452	4	
STATE PROJECT	F.A. PROJECT NO.	DESCRIPTION

HENDERSON COUNTY

TIP PROJECT: N/A

CONTRACT: DN00763



MAP 4



BEG



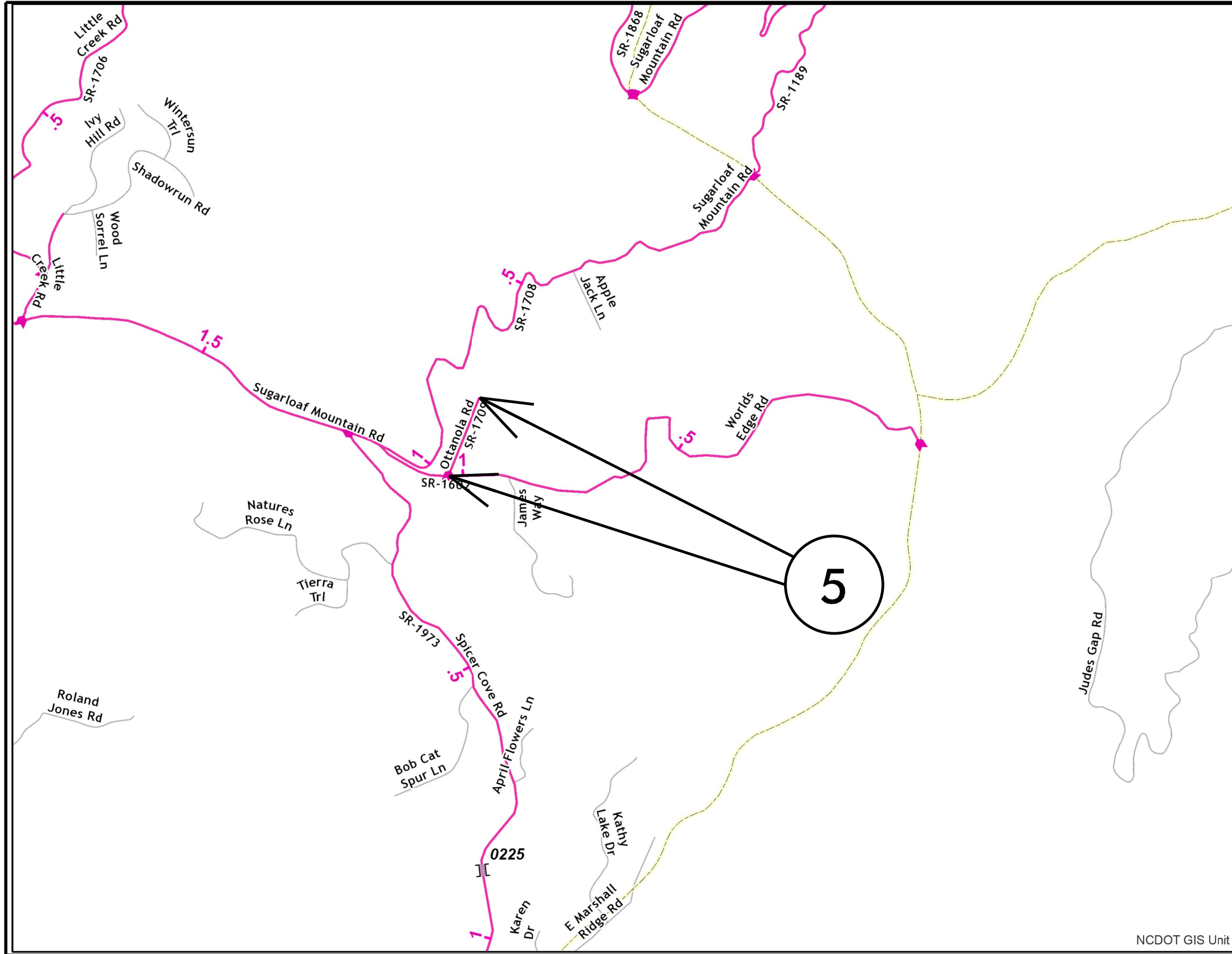
END

PROJECT REFERENCE NO.		SHEET NO.
2022CPT.14.09.20452		5
STATE PROJECT	F.A. PROJECT NO.	DESCRIPTION

HENDERSON COUNTY

TIP PROJECT: N/A

CONTRACT: DN00763



MAP 5



BEG



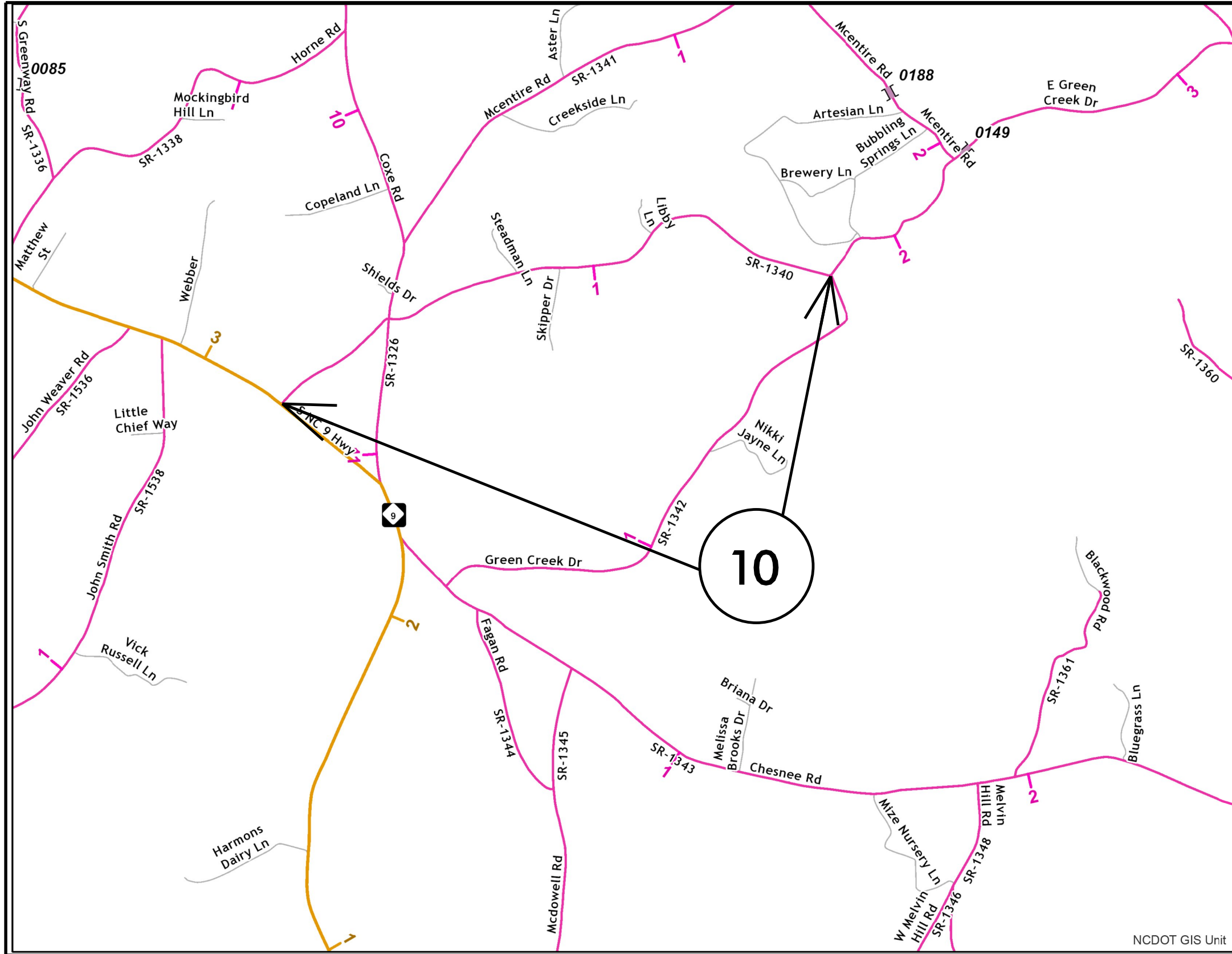
END

PROJECT REFERENCE NO.		SHEET NO.
2022CPT.14.09.20752		10
STATE PROJECT	F.A. PROJECT NO.	DESCRIPTION

POLK COUNTY

TIP PROJECT: N/A

CONTRACT: DN00763



MAP 10



BEG



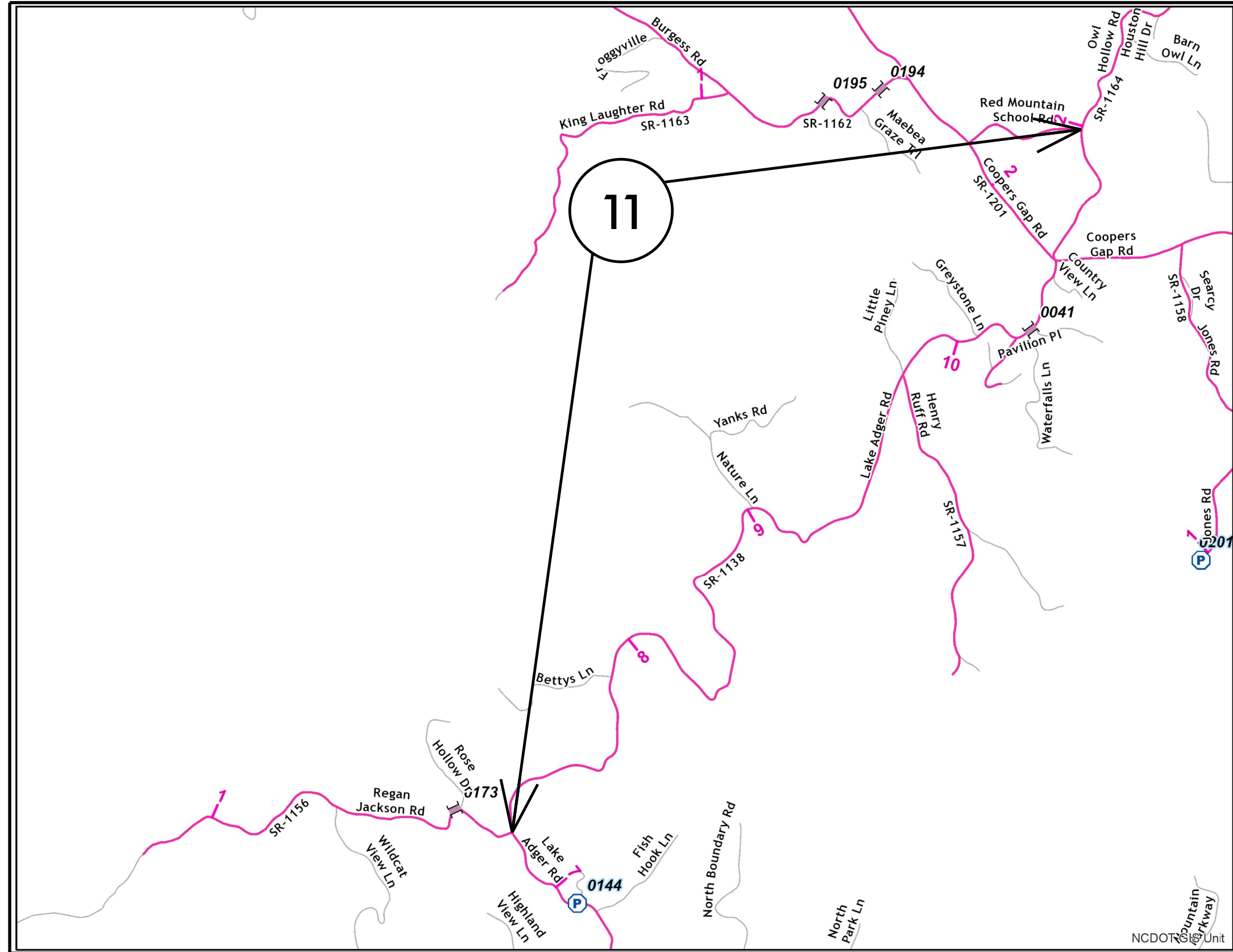
END

PROJECT REFERENCE NO.		SHEET NO.
2022CPT.14.09.20752		11
STATE PROJECT	F.A. PROJECT NO.	DESCRIPTION

POLK COUNTY

TIP PROJECT: N/A

CONTRACT: DN00763



MAP 11



BEG



END

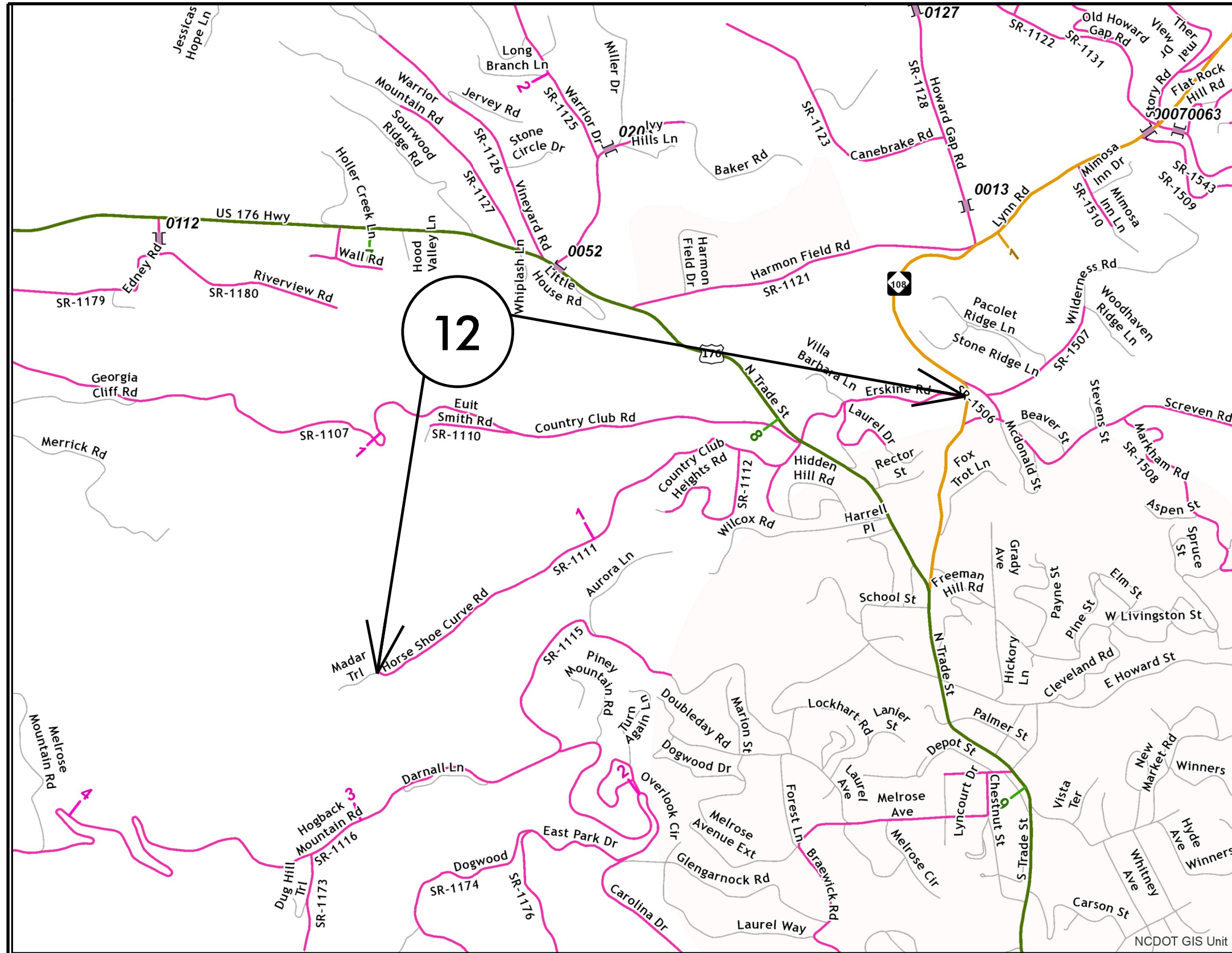
NCDOT Mountain Parkway Unit

PROJECT REFERENCE NO.	SHEET NO.	
2022CPT.14.09.20752	12	
STATE PROJECT	F.A. PROJECT NO.	DESCRIPTION

POLK COUNTY

TIP PROJECT: N/A

CONTRACT: DN00763



MAP 12



BEG



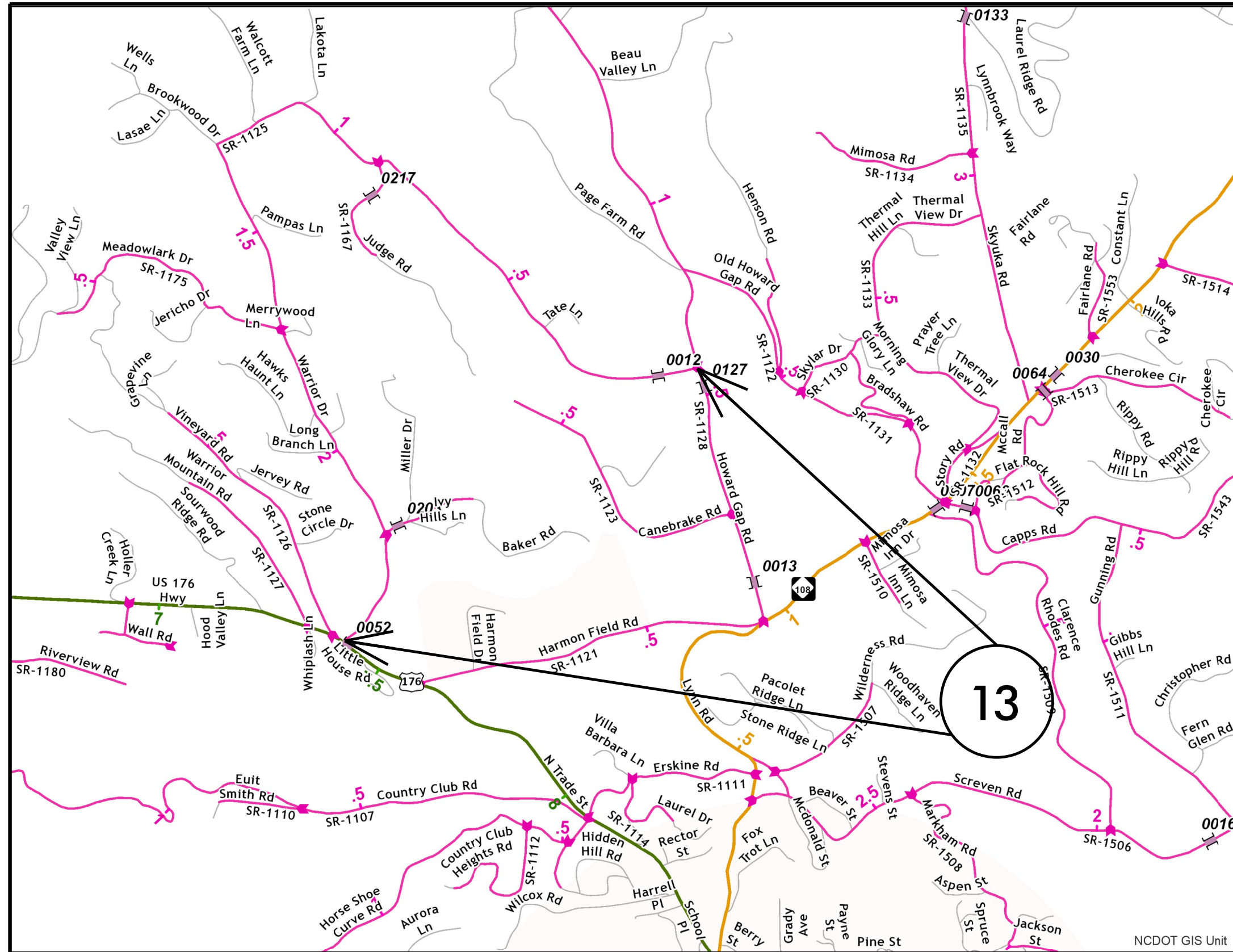
END

PROJECT REFERENCE NO.	SHEET NO.
2022CPT.14.09.20752	13
STATE PROJECT	F.A. PROJECT NO.
	DESCRIPTION

POLK COUNTY

TIP PROJECT: N/A

CONTRACT: DN00763



MAP 13



BEG



END

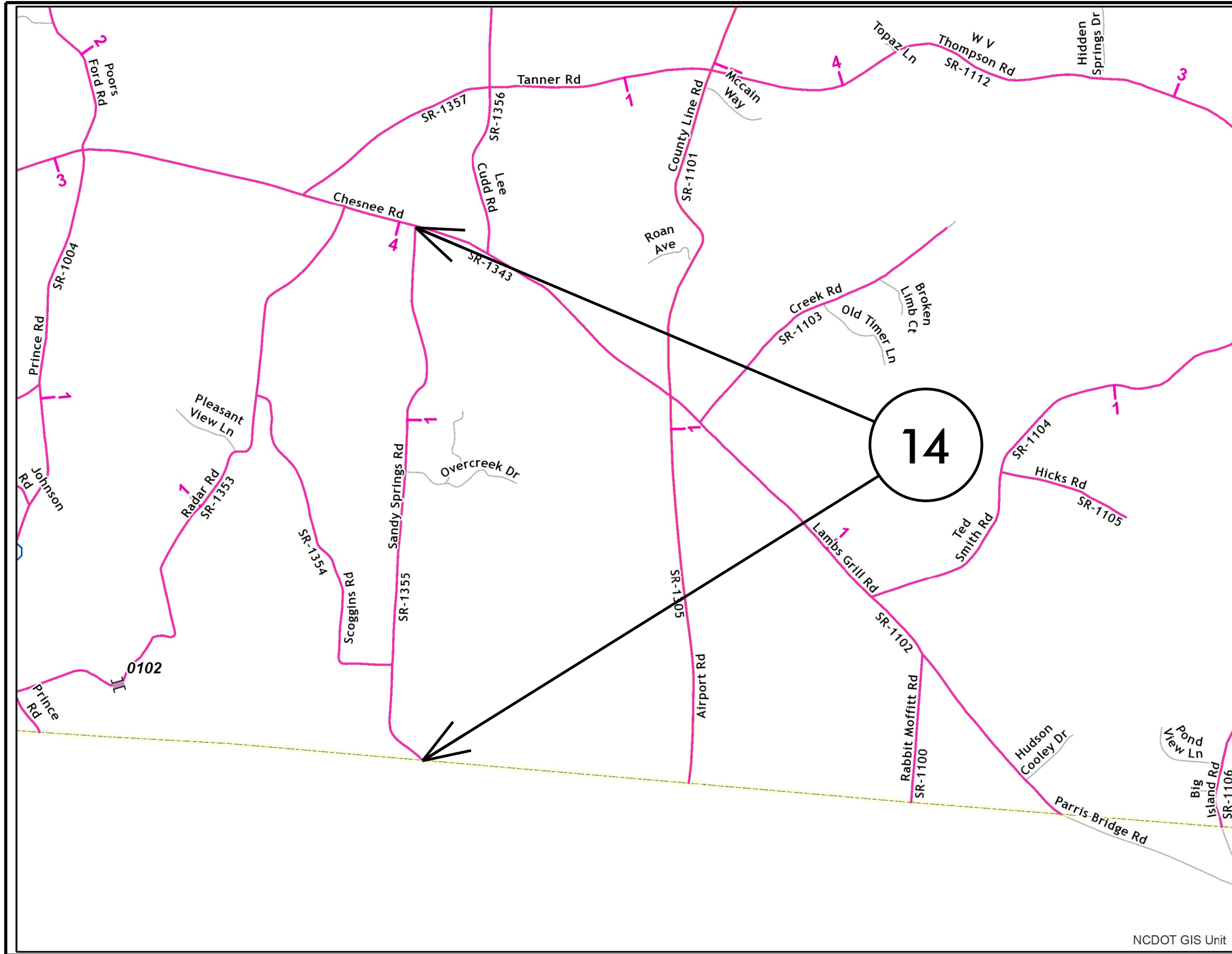
NCDOT GIS Unit

PROJECT REFERENCE NO.		SHEET NO.
2022CPT.14.09.20752		14
STATE PROJECT	F.A. PROJECT NO.	DESCRIPTION

POLK COUNTY

TIP PROJECT: N/A

CONTRACT: DN00763



MAP 14



BEG



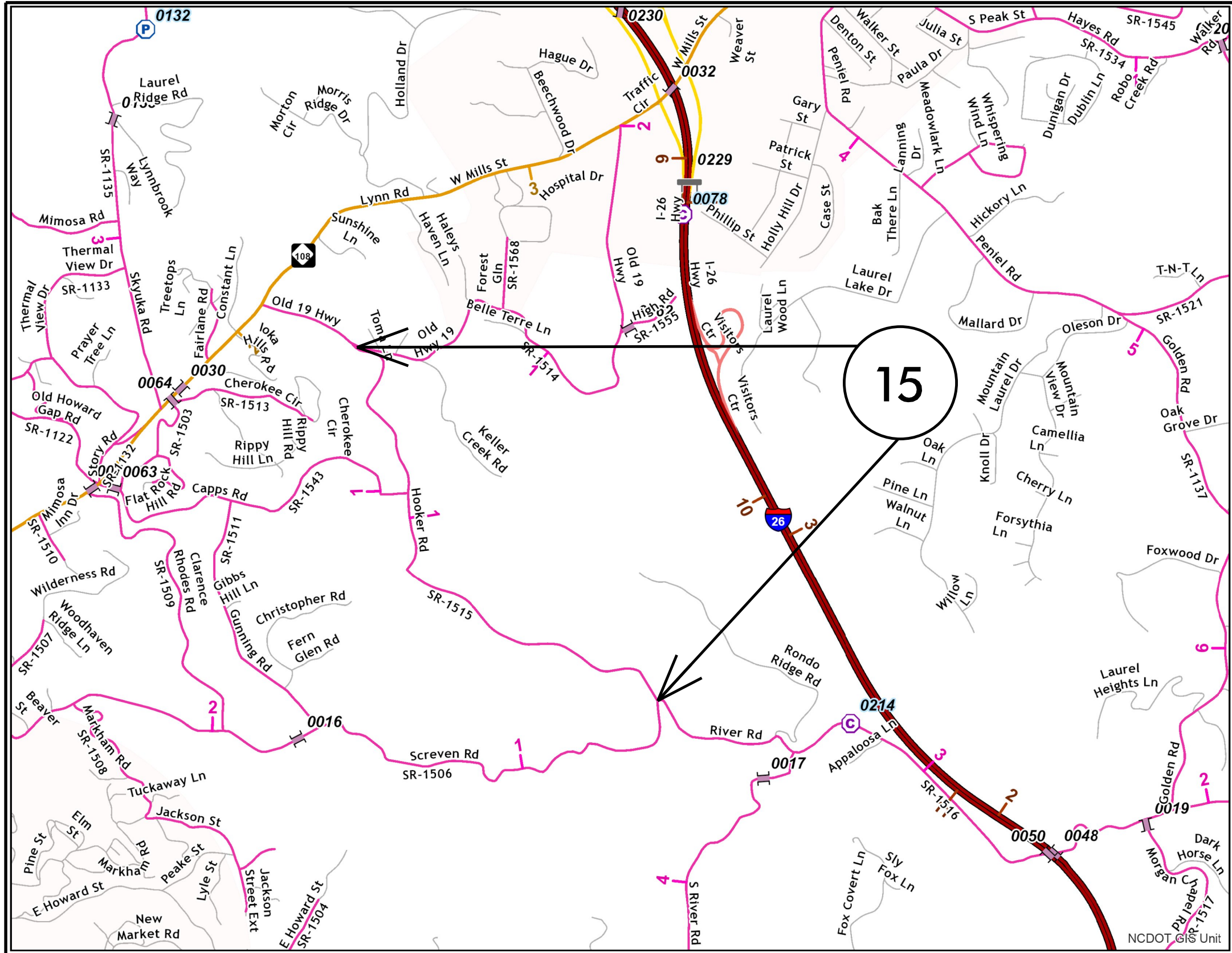
END

PROJECT REFERENCE NO.	SHEET NO.
2022CPT.14.09.20752	15
STATE PROJECT	F.A. PROJECT NO.
	DESCRIPTION


POLK COUNTY

TIP PROJECT: N/A

CONTRACT: DN00763



MAP 15



BEG

END

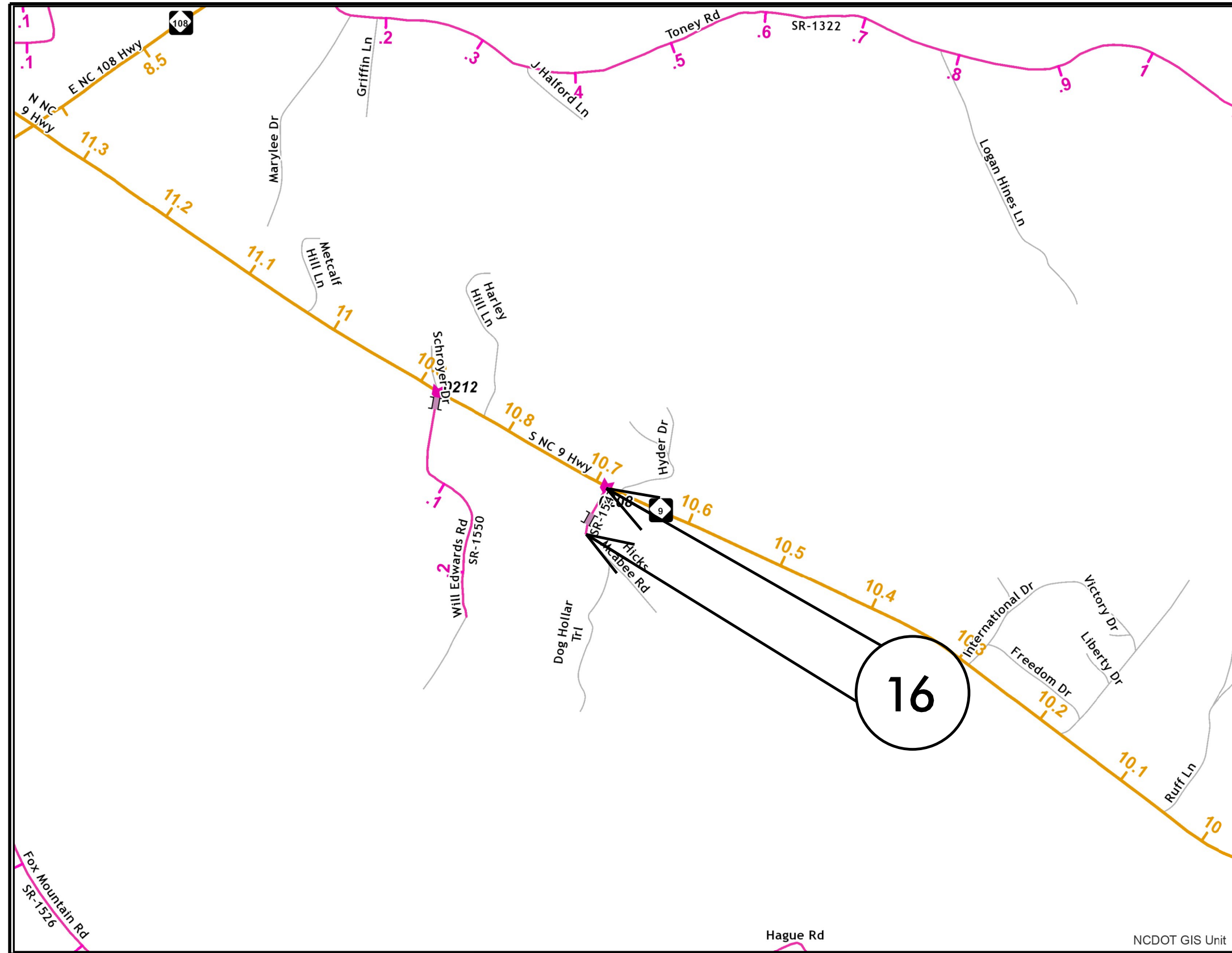


PROJECT REFERENCE NO.		SHEET NO.
2022CPT.14.09.20752		16
STATE PROJECT	F.A. PROJECT NO.	DESCRIPTION

POLK COUNTY

TIP PROJECT: N/A

CONTRACT: DN00763



MAP 16



BEG



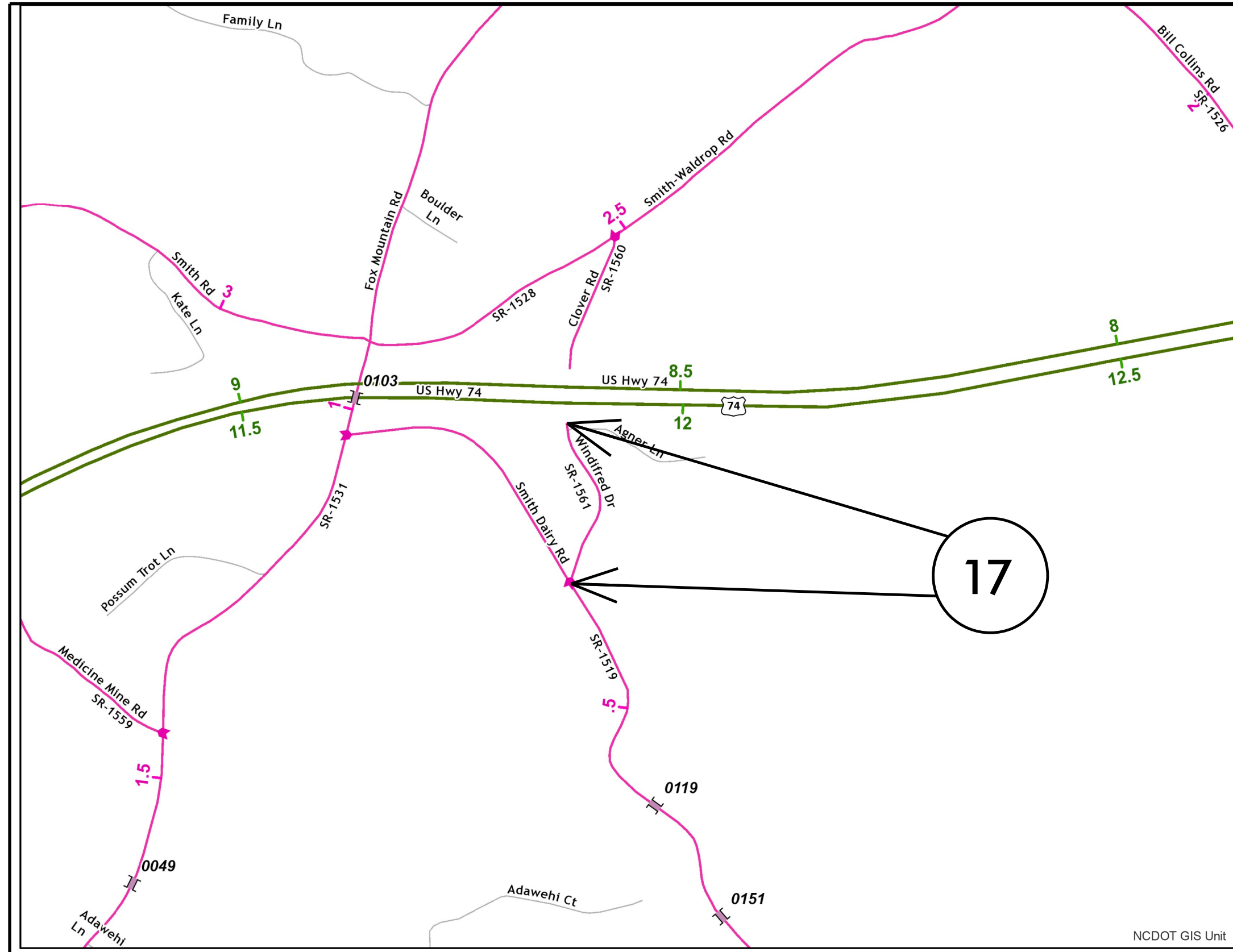
END

PROJECT REFERENCE NO.		SHEET NO.
2022CPT.14.09.20752		17
STATE PROJECT	F.A. PROJECT NO.	DESCRIPTION

POLK COUNTY

TIP PROJECT: N/A

CONTRACT: DN00763



MAP 17



BEG



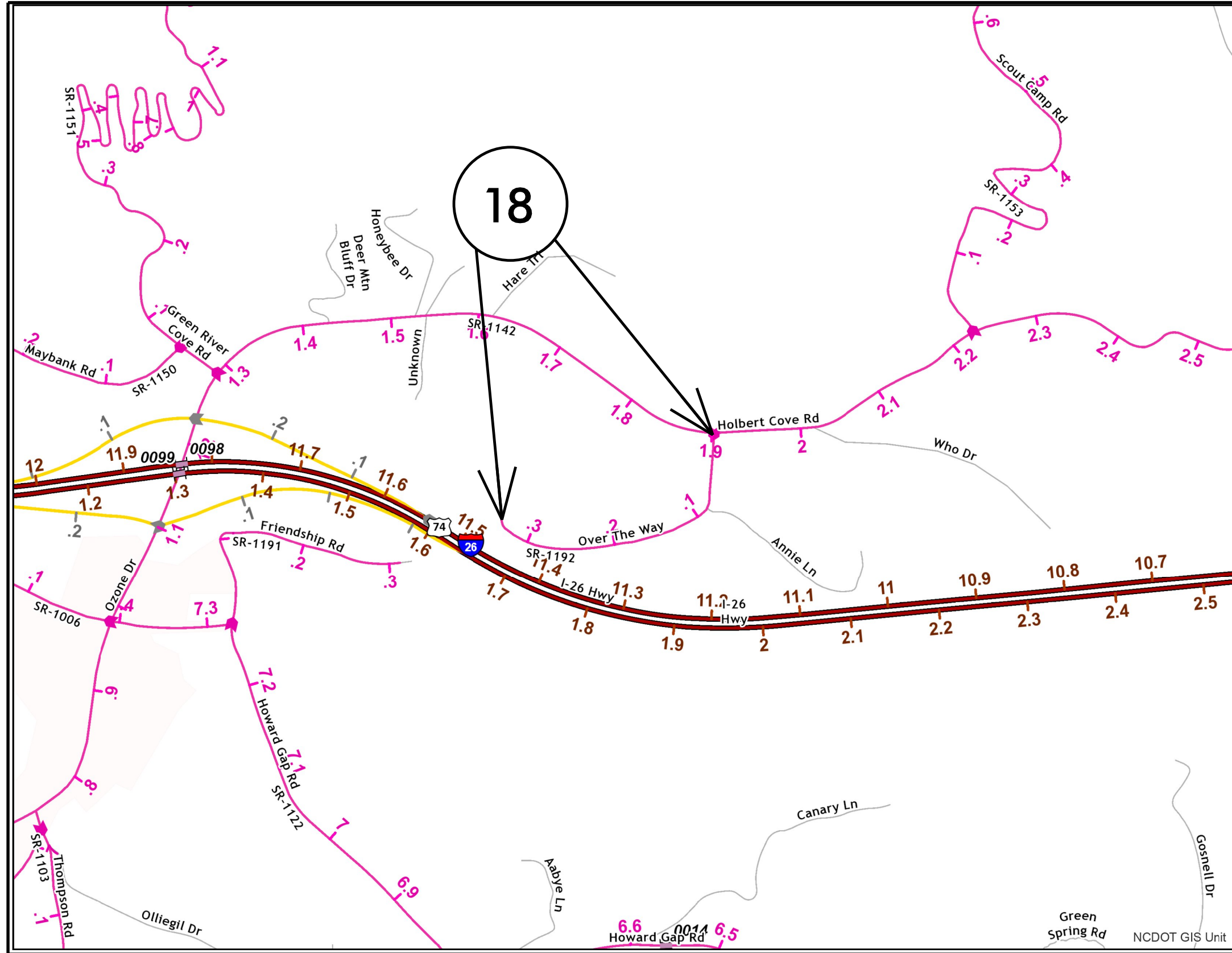
END

POLK COUNTY

PROJECT REFERENCE NO.		SHEET NO.
2022CPT.14.09.20752		18
STATE PROJECT	F.A. PROJECT NO.	DESCRIPTION

TIP PROJECT: N/A

CONTRACT: DN00763



MAP 18



BEG



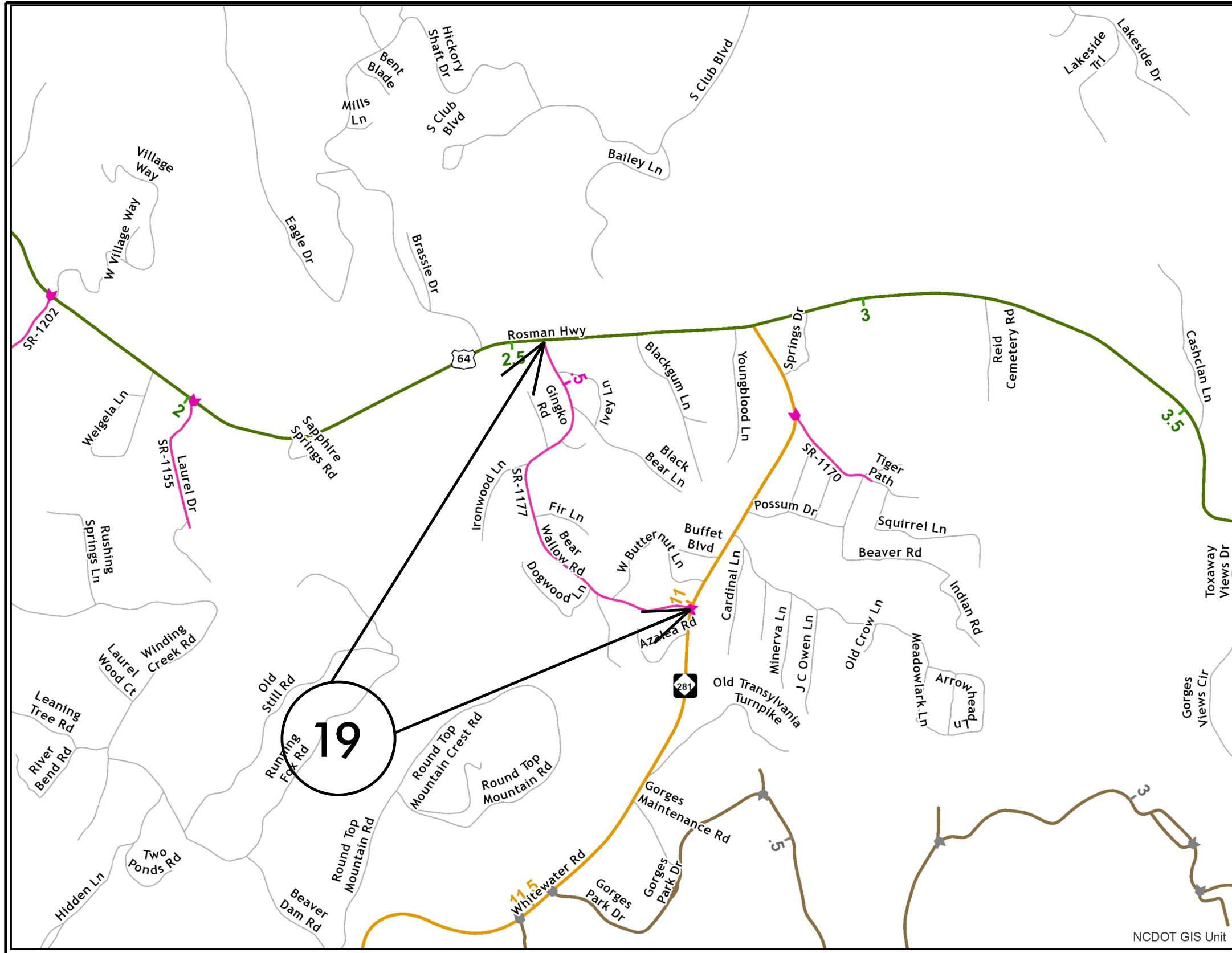
END

PROJECT REFERENCE NO.	SHEET NO.	
2022CPT.14.09.20882	19	
STATE PROJECT	F.A. PROJECT NO.	DESCRIPTION

TRANSYLVANIA COUNTY

TIP PROJECT: N/A

CONTRACT: DN00763



MAP 19



BEG



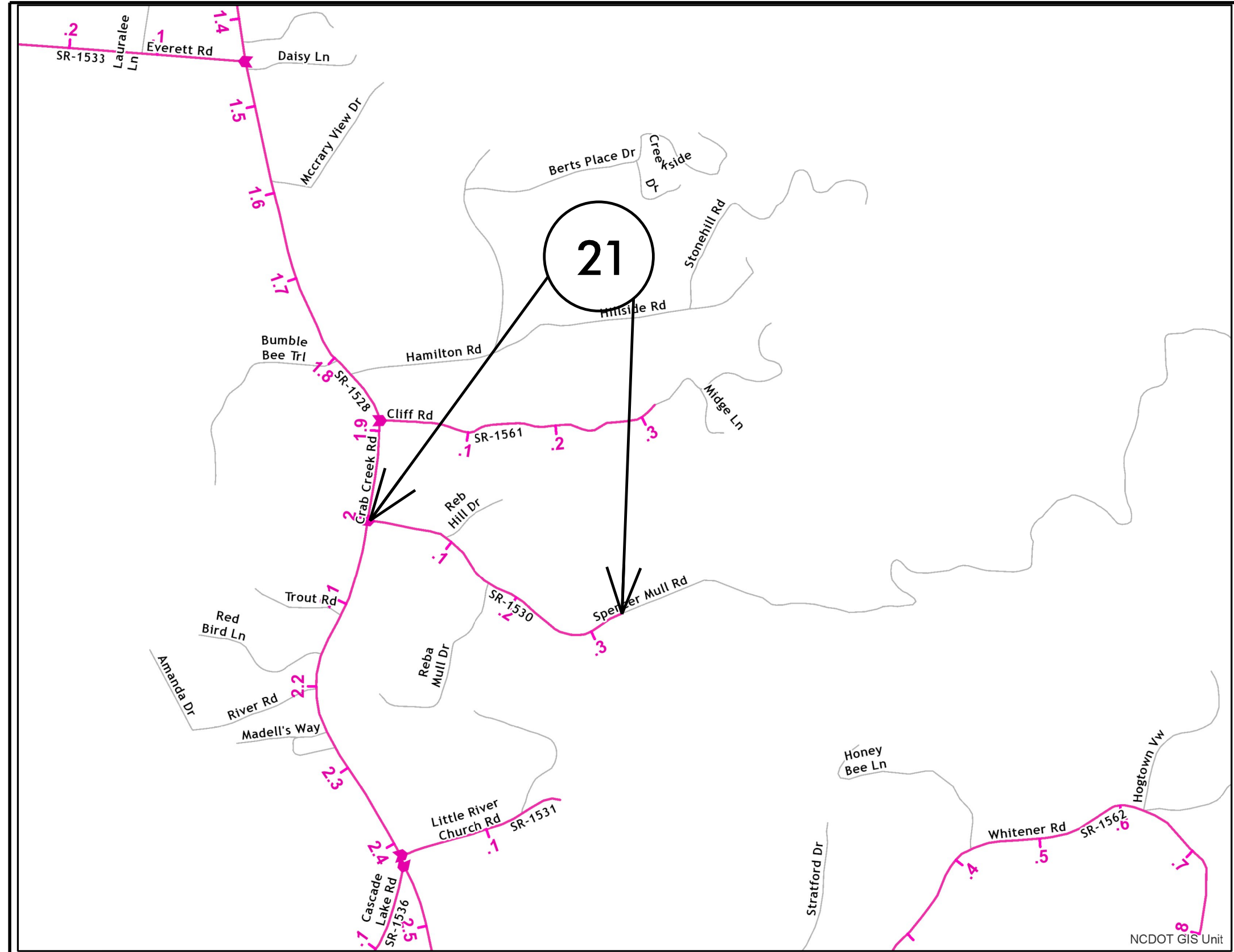
END

TRANSYLVANIA COUNTY

PROJECT REFERENCE NO.		SHEET NO.
2022CPT.14.09.20882		21
STATE PROJECT	F.A. PROJECT NO.	DESCRIPTION

TIP PROJECT: N/A

CONTRACT: DN00763



MAP 21



BEG



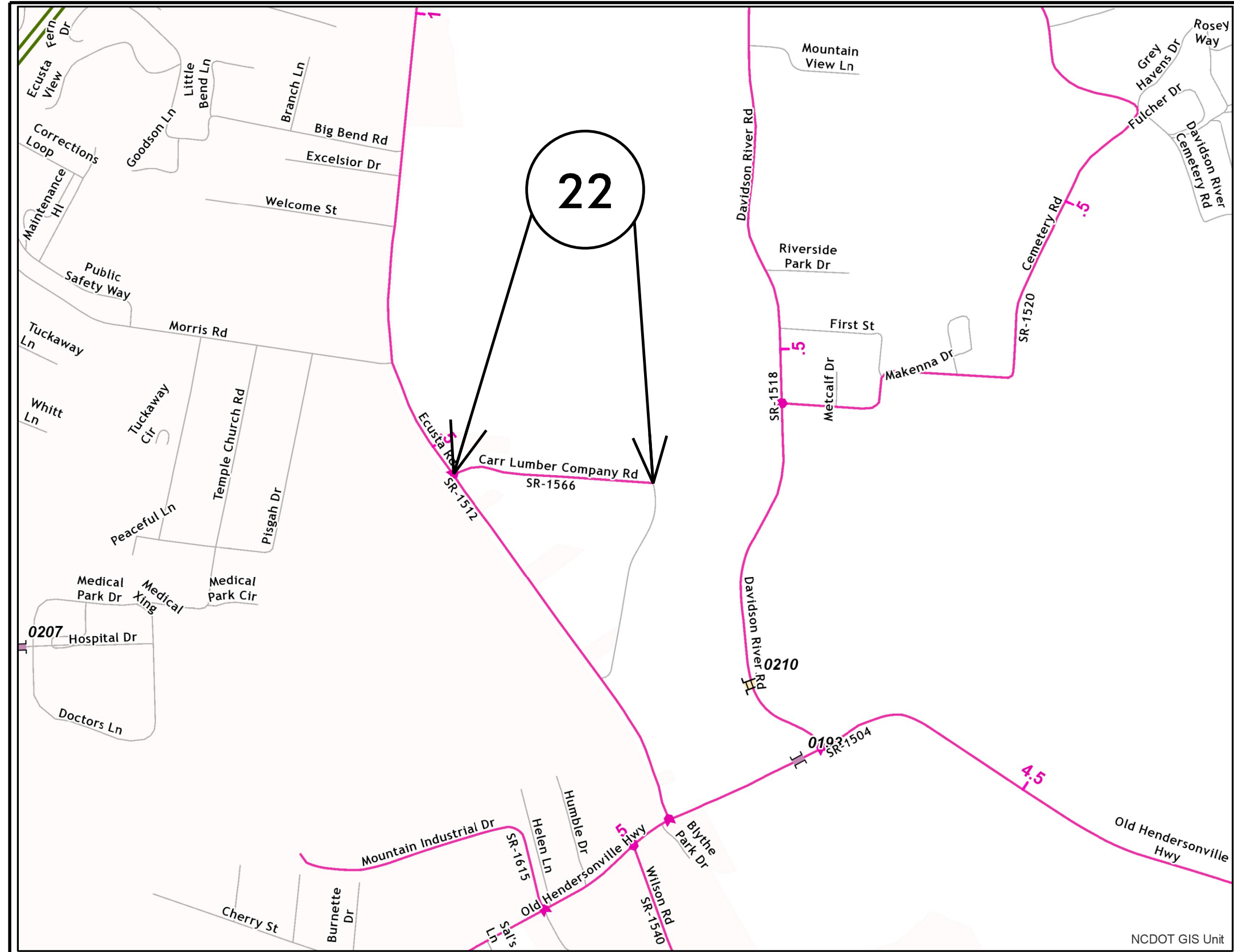
END

PROJECT REFERENCE NO.		SHEET NO.
2022CPT.14.09.20882		22
STATE PROJECT	F.A. PROJECT NO.	DESCRIPTION

TRANSYLVANIA COUNTY

TIP PROJECT: N/A

CONTRACT: DN00763



MAP 22



BEG



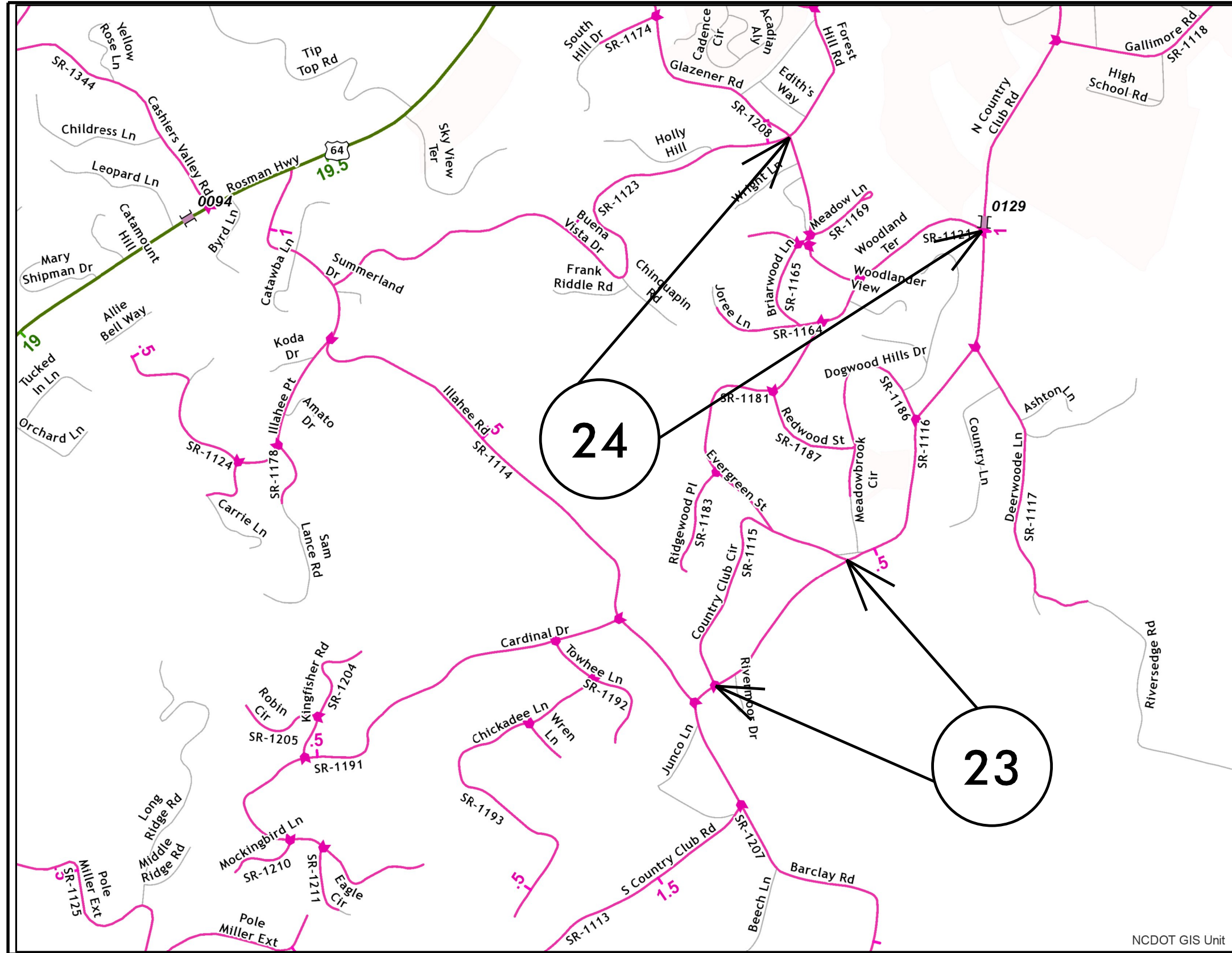
END

PROJECT REFERENCE NO.	SHEET NO.
2022CPT.14.09.20882	23
STATE PROJECT	F.A. PROJECT NO.
	DESCRIPTION

TRANSYLVANIA COUNTY

TIP PROJECT: N/A

CONTRACT: DN00763



MAP 23



BEG



END

MAP 24



BEG



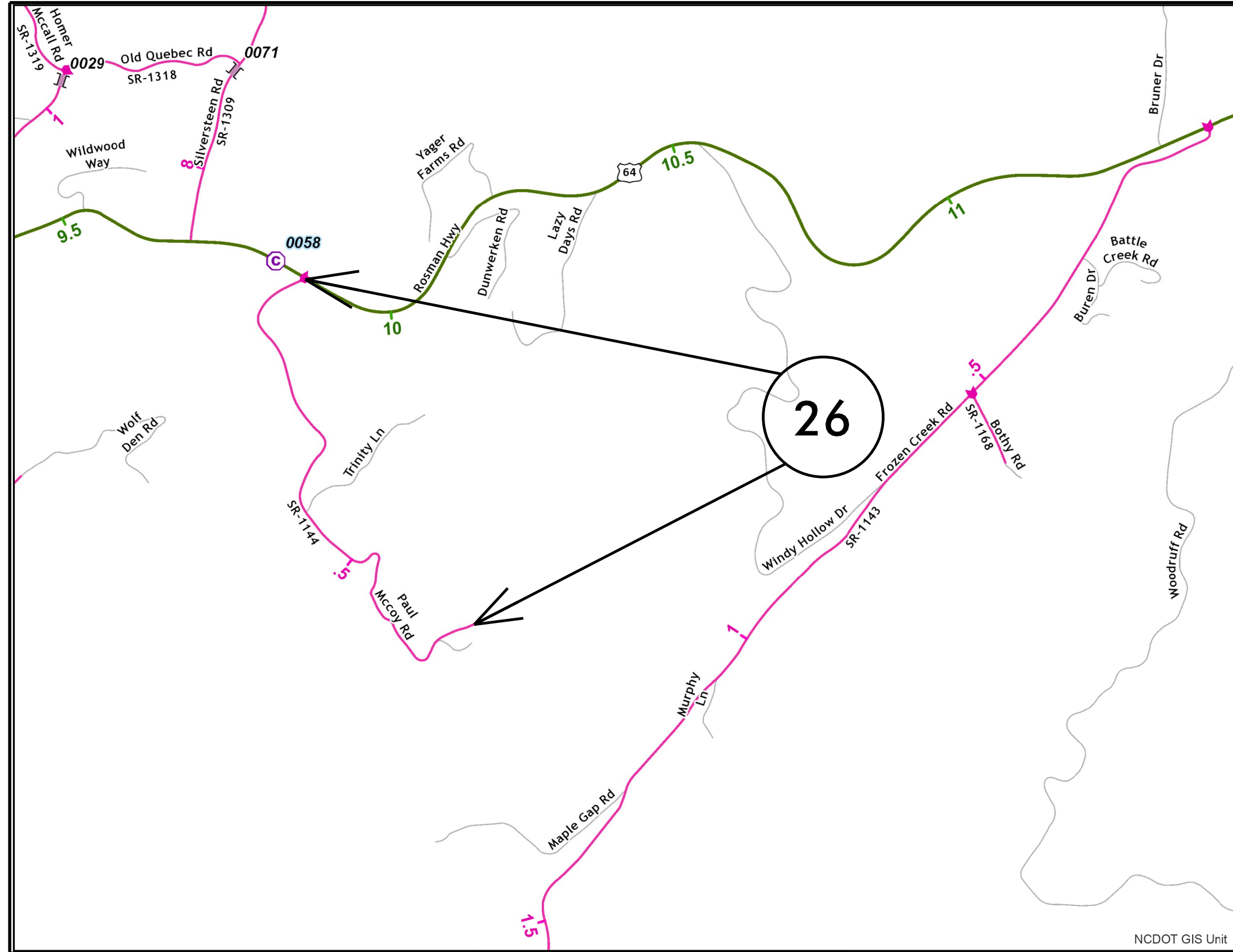
END

TRANSYLVANIA COUNTY

PROJECT REFERENCE NO.		SHEET NO.
2022CPT.14.09.20882		25
STATE PROJECT	F.A. PROJECT NO.	DESCRIPTION

TIP PROJECT: N/A

CONTRACT: DN00763



MAP 26



BEG

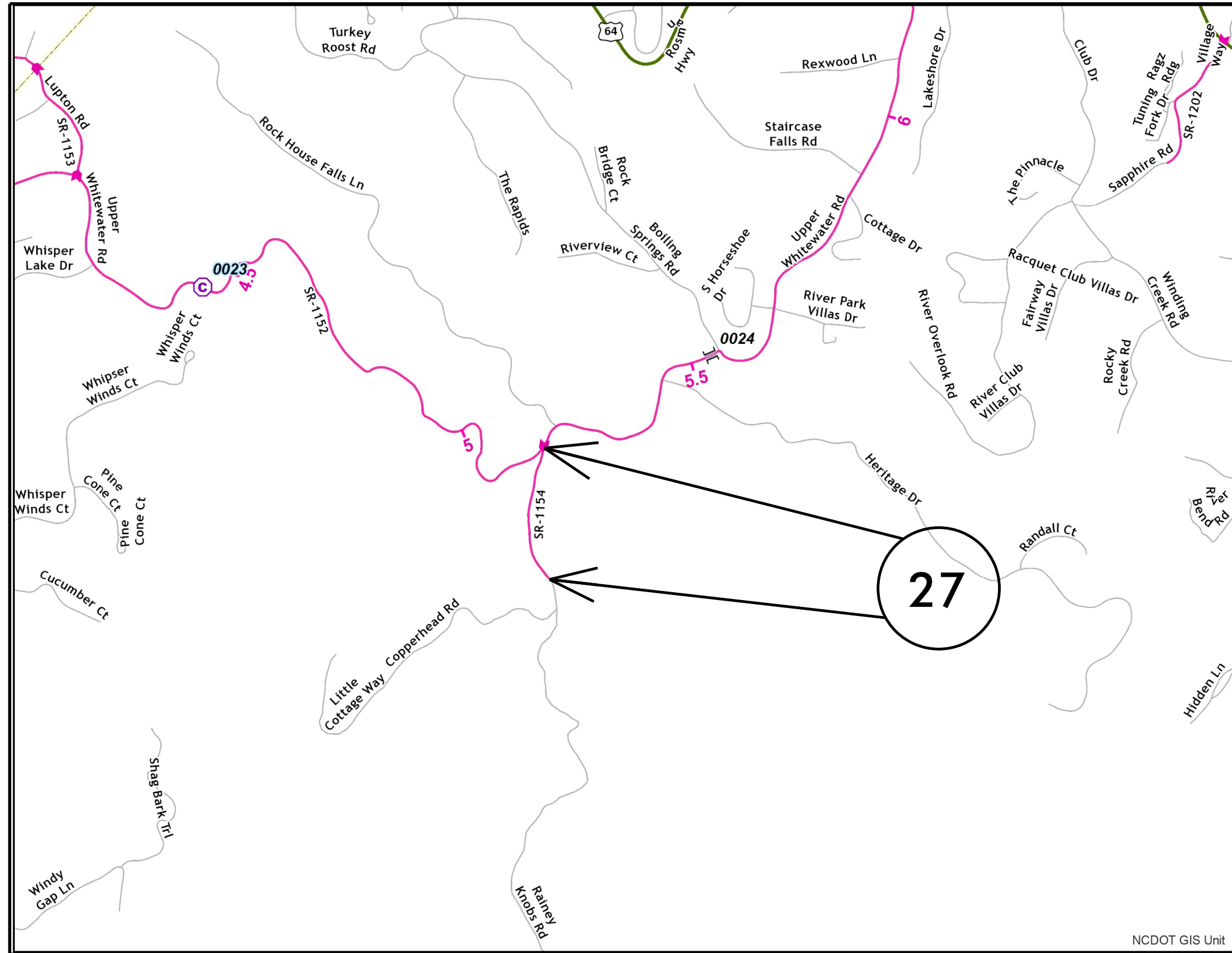
END

TRANSYLVANIA COUNTY

PROJECT REFERENCE NO.		SHEET NO.
2022CPT.14.09.20882		26
STATE PROJECT	F.A. PROJECT NO.	DESCRIPTION

TIP PROJECT: N/A

CONTRACT: DN00763



MAP 27



BEG



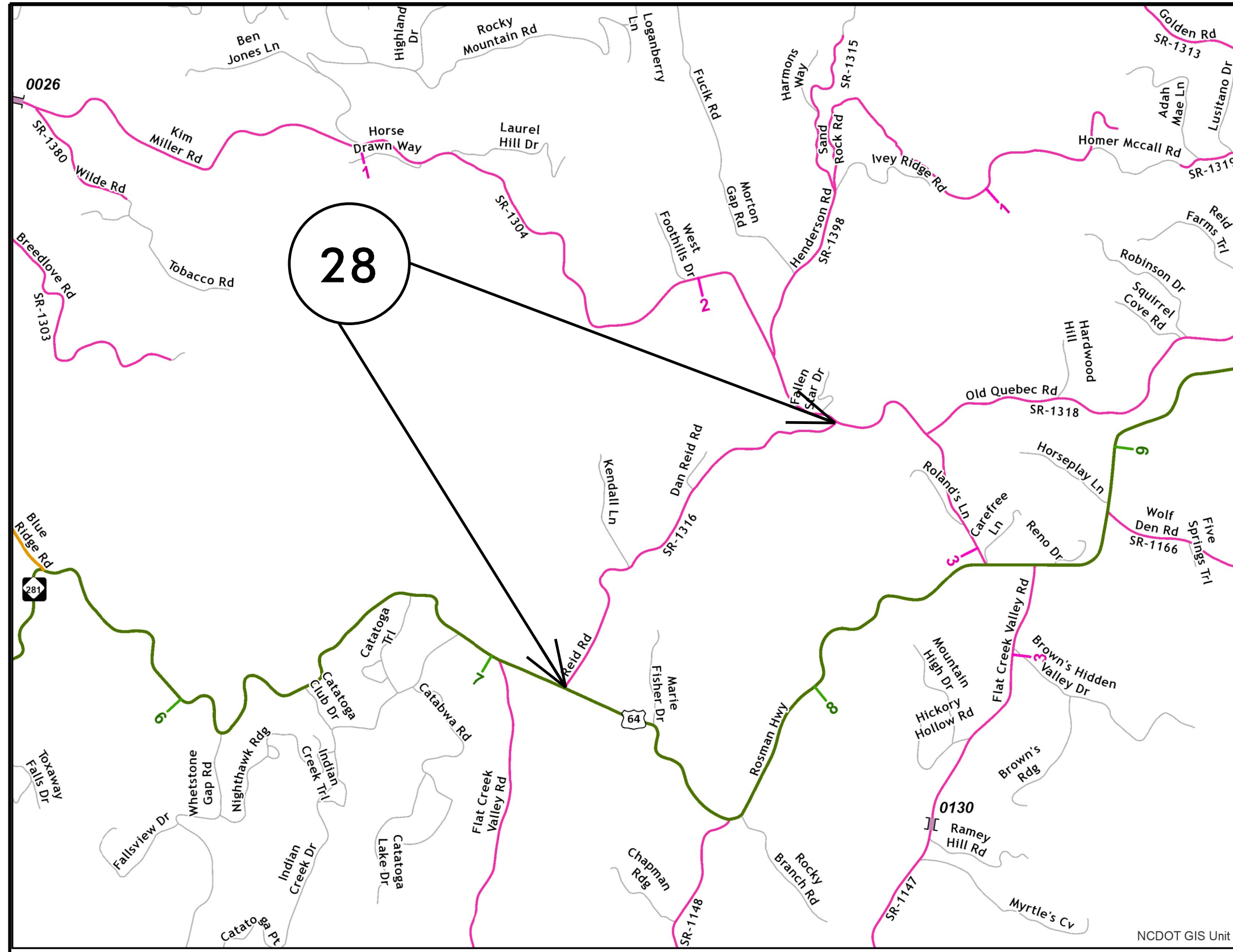
END

TRANSYLVANIA COUNTY

PROJECT REFERENCE NO.	SHEET NO.	
2022CPT.14.09.20882	27	
STATE PROJECT	F.A. PROJECT NO.	DESCRIPTION

TIP PROJECT: N/A

CONTRACT: DN00763



MAP 28



BEG



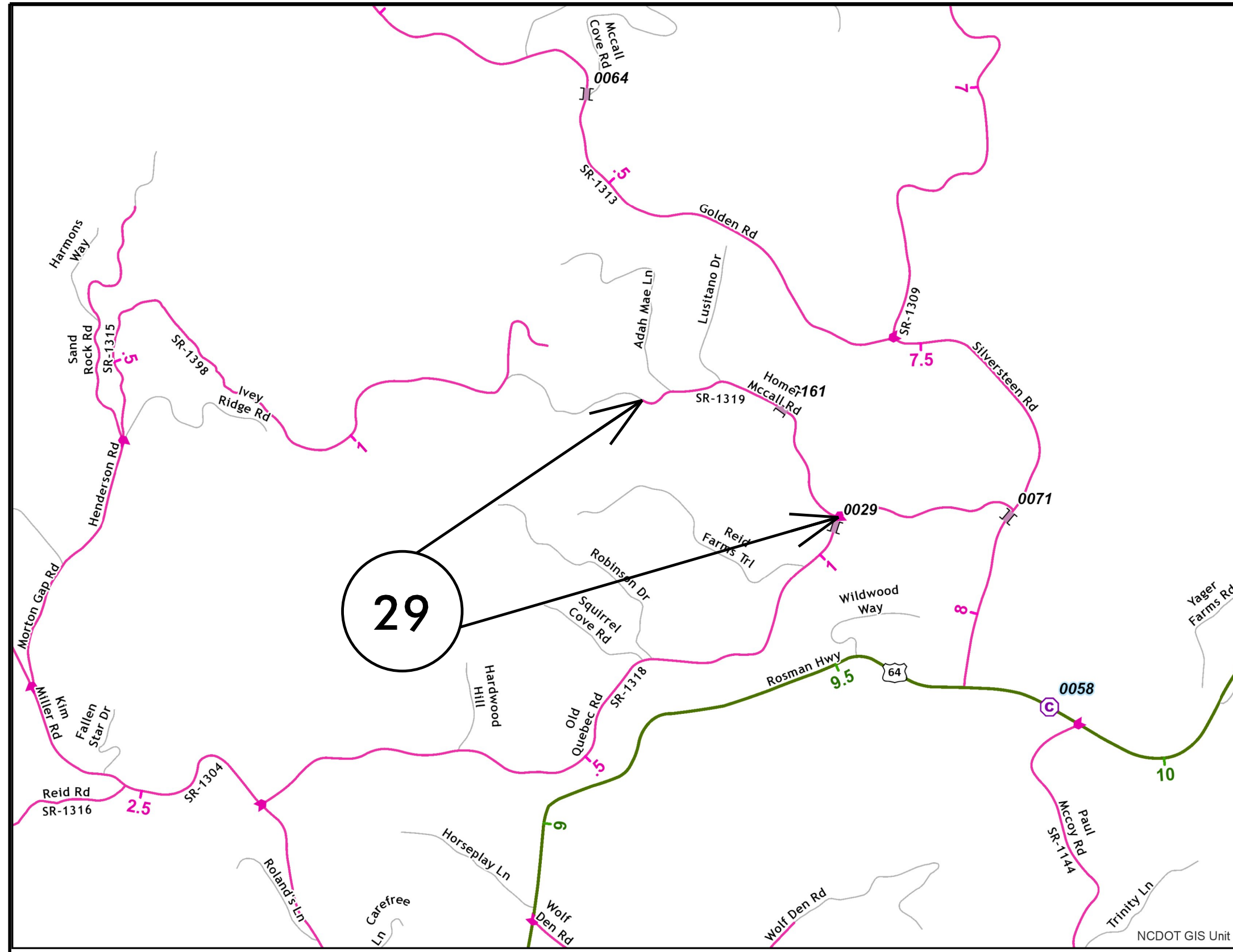
END

PROJECT REFERENCE NO.		SHEET NO.
2022CPT.14.09.20882		28
STATE PROJECT	F.A. PROJECT NO.	DESCRIPTION

TRANSYLVANIA COUNTY

TIP PROJECT: N/A

CONTRACT: DN00763



MAP 29



BEG



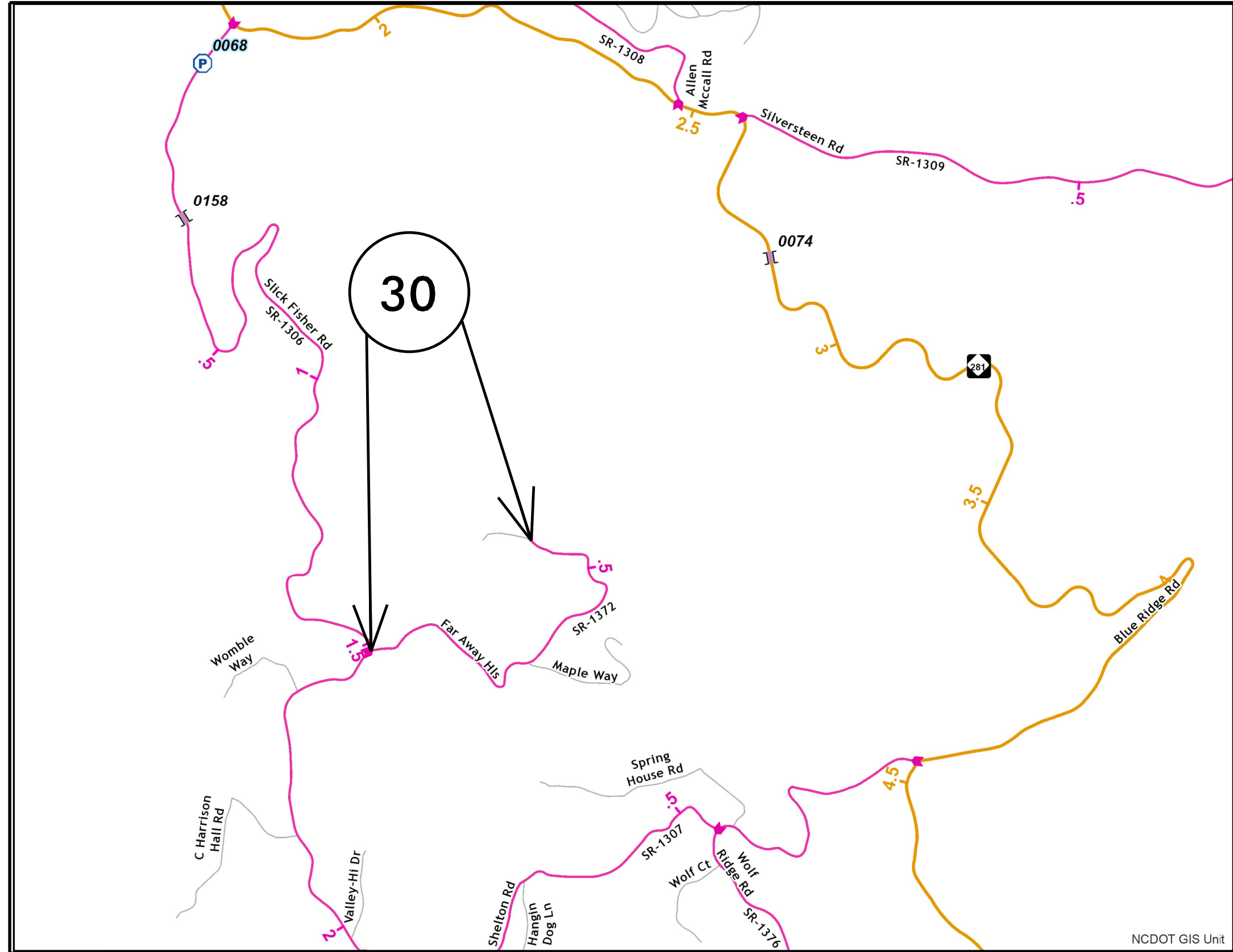
END

PROJECT REFERENCE NO.		SHEET NO.
2022CPT.14.09.20882		29
STATE PROJECT	F.A. PROJECT NO.	DESCRIPTION

TRANSYLVANIA COUNTY

TIP PROJECT: N/A

CONTRACT: DN00763



MAP 30



BEG



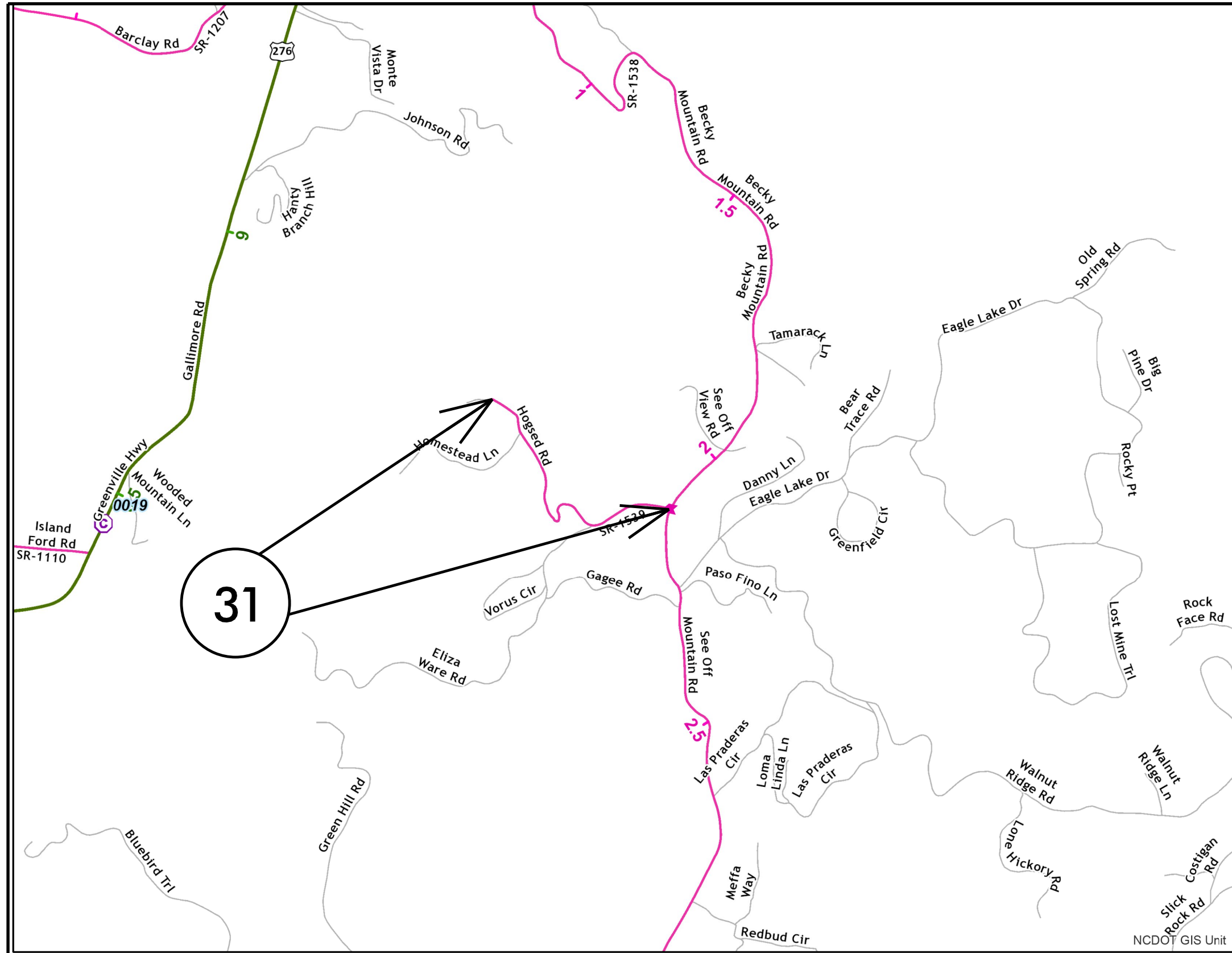
END

PROJECT REFERENCE NO.		SHEET NO.
2022CPT.14.09.20882		30
STATE PROJECT	F.A. PROJECT NO.	DESCRIPTION

TRANSYLVANIA COUNTY

TIP PROJECT: N/A

CONTRACT: DN00763



MAP 31



BEG



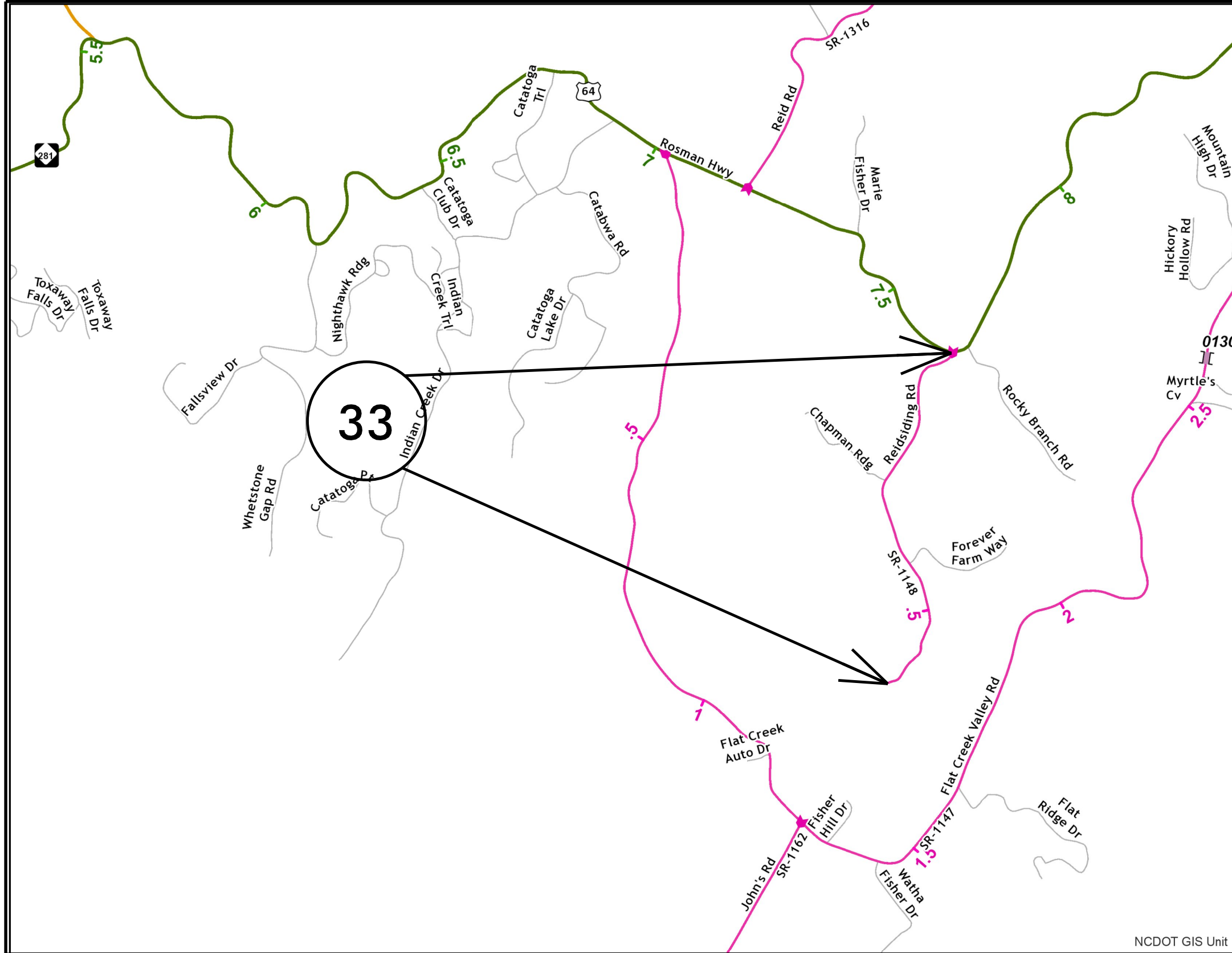
END

TRANSYLVANIA COUNTY

PROJECT REFERENCE NO.		SHEET NO.
2022CPT.14.09.20882		32
STATE PROJECT	F.A. PROJECT NO.	DESCRIPTION

TIP PROJECT: N/A

CONTRACT: DN00763



MAP 33



BEG



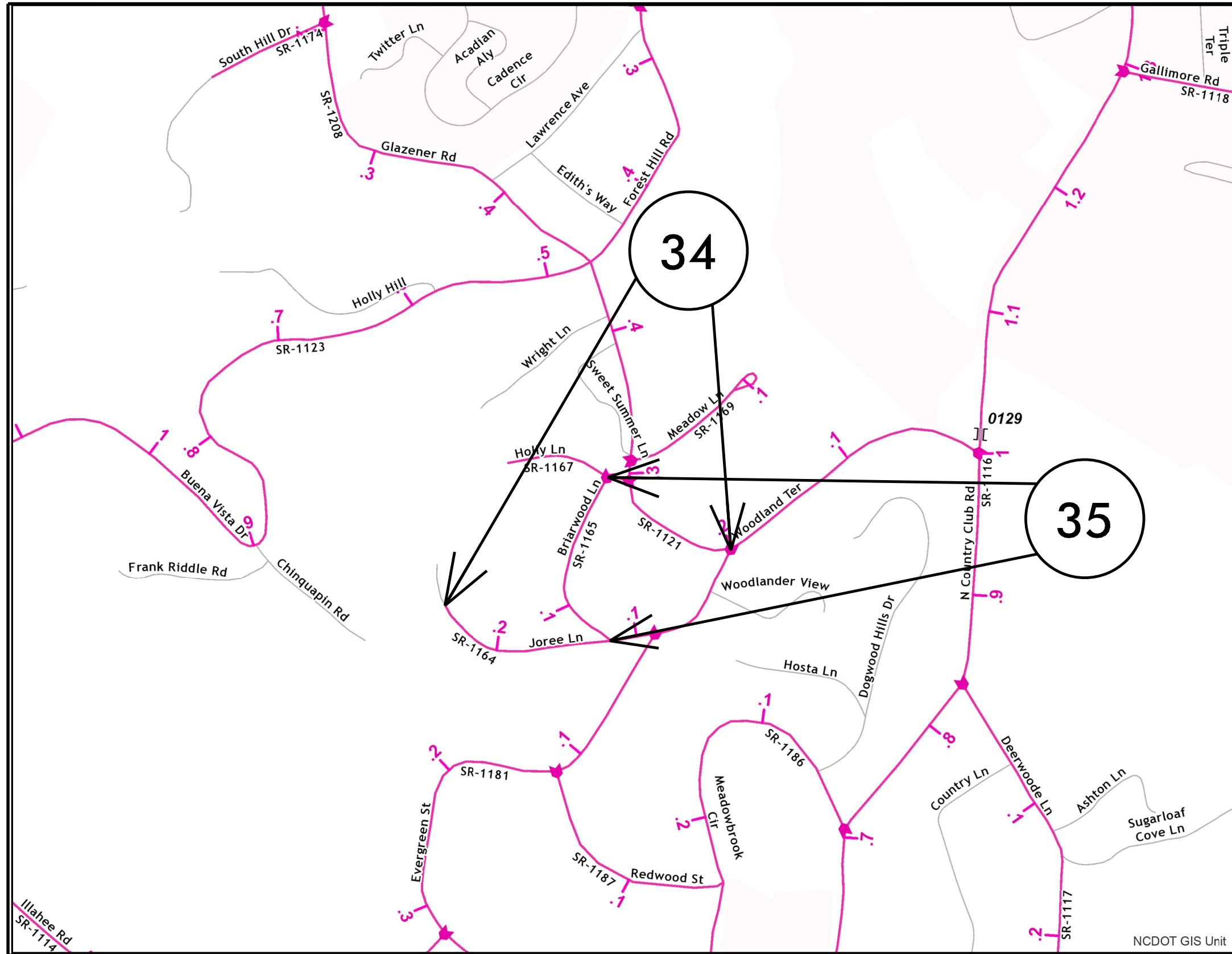
END

TRANSYLVANIA COUNTY

PROJECT REFERENCE NO.		SHEET NO.
2022CPT.14.09.20882		33
STATE PROJECT	F.A. PROJECT NO.	DESCRIPTION

TIP PROJECT: N/A

CONTRACT: DN00763



MAP 34



BEG



END

MAP 35



BEG



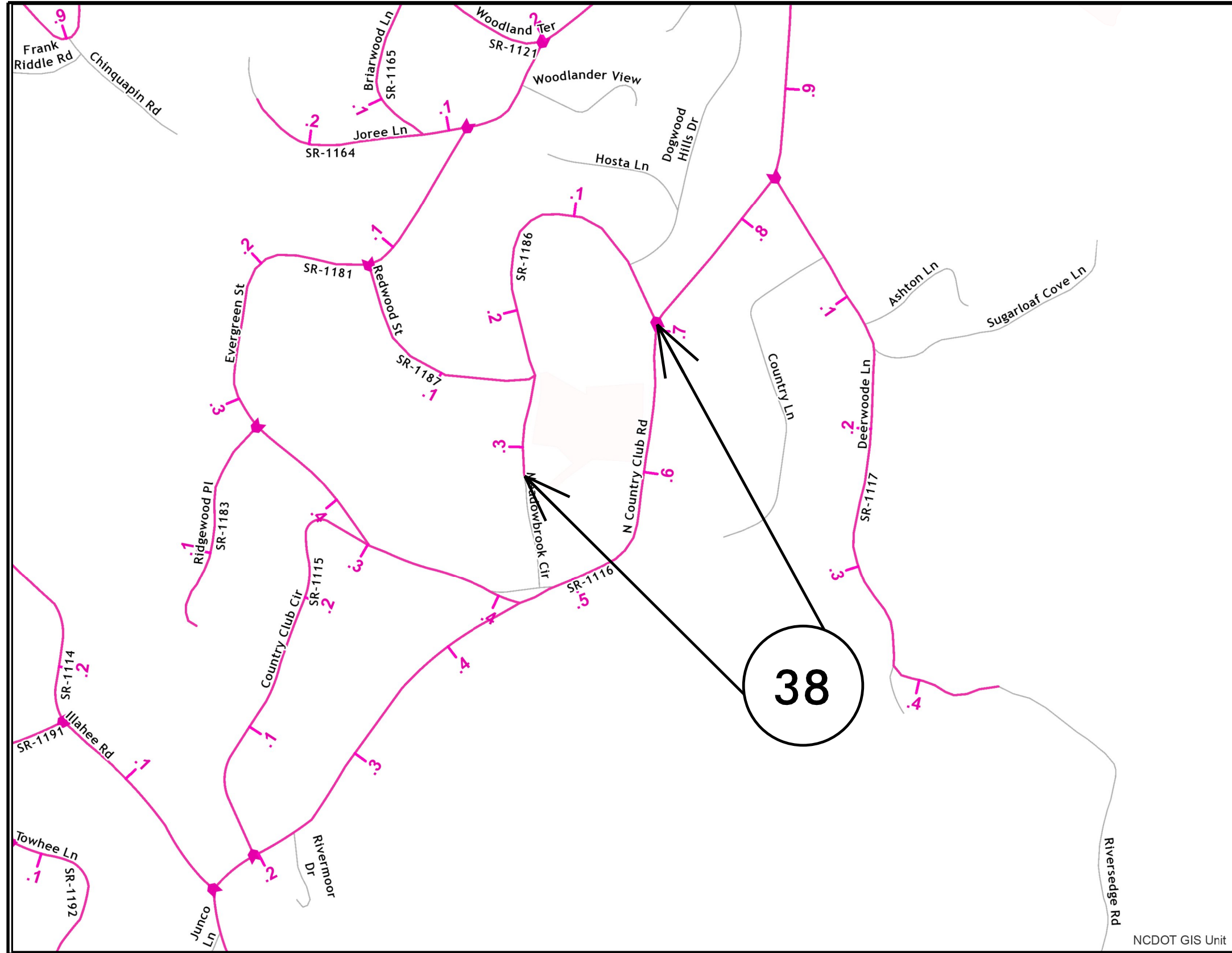
END

TRANSYLVANIA COUNTY

PROJECT REFERENCE NO.		SHEET NO.
2022CPT.14.09.20882		35
STATE PROJECT	F.A. PROJECT NO.	DESCRIPTION

TIP PROJECT: N/A

CONTRACT: DN00763



MAP 38



BEG



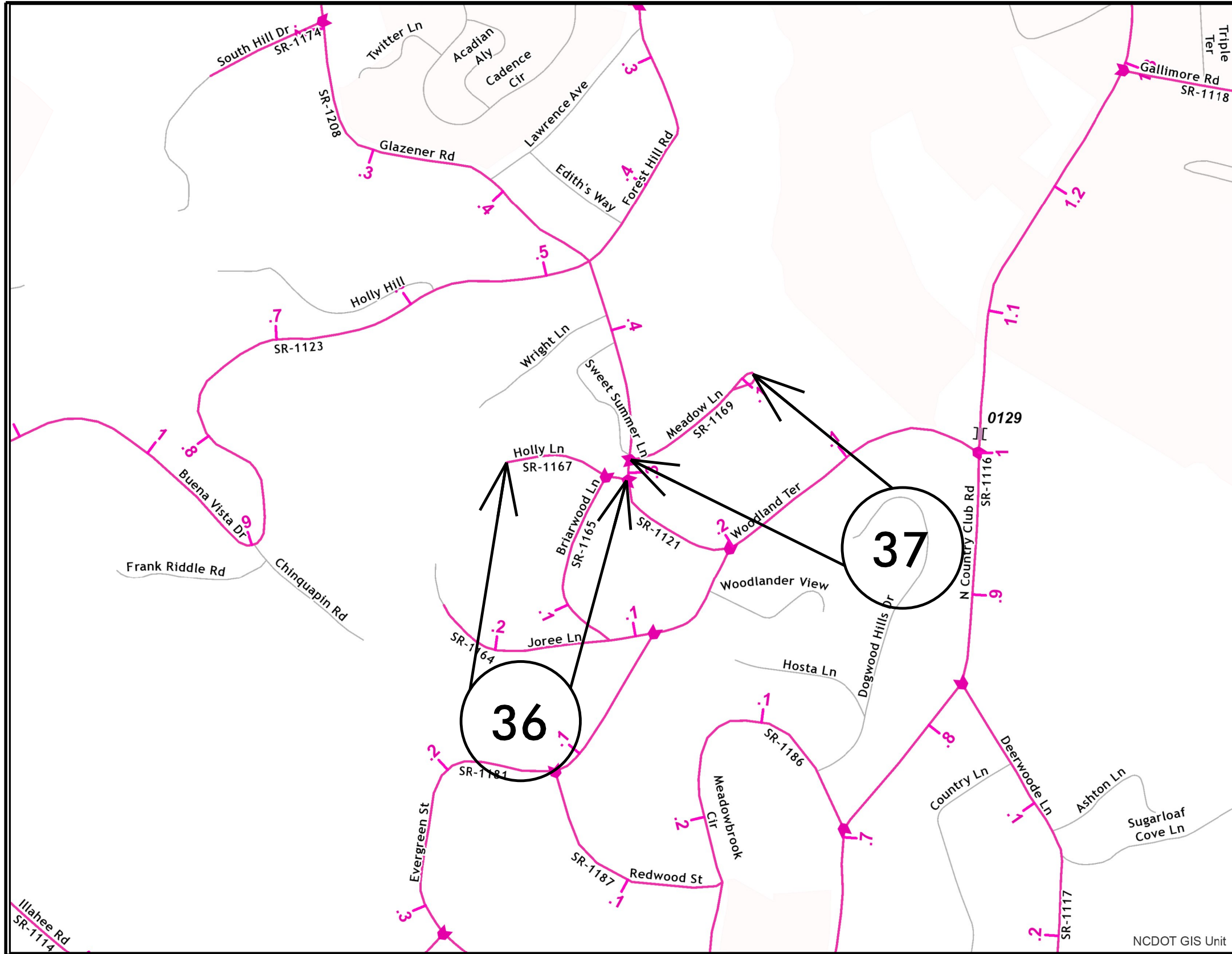
END

TRANSYLVANIA COUNTY

PROJECT REFERENCE NO.		SHEET NO.
2022CPT.14.09.20882		34
STATE PROJECT	F.A. PROJECT NO.	DESCRIPTION

TIP PROJECT: N/A

CONTRACT: DN00763



MAP 36



BEG



END

MAP 37



BEG



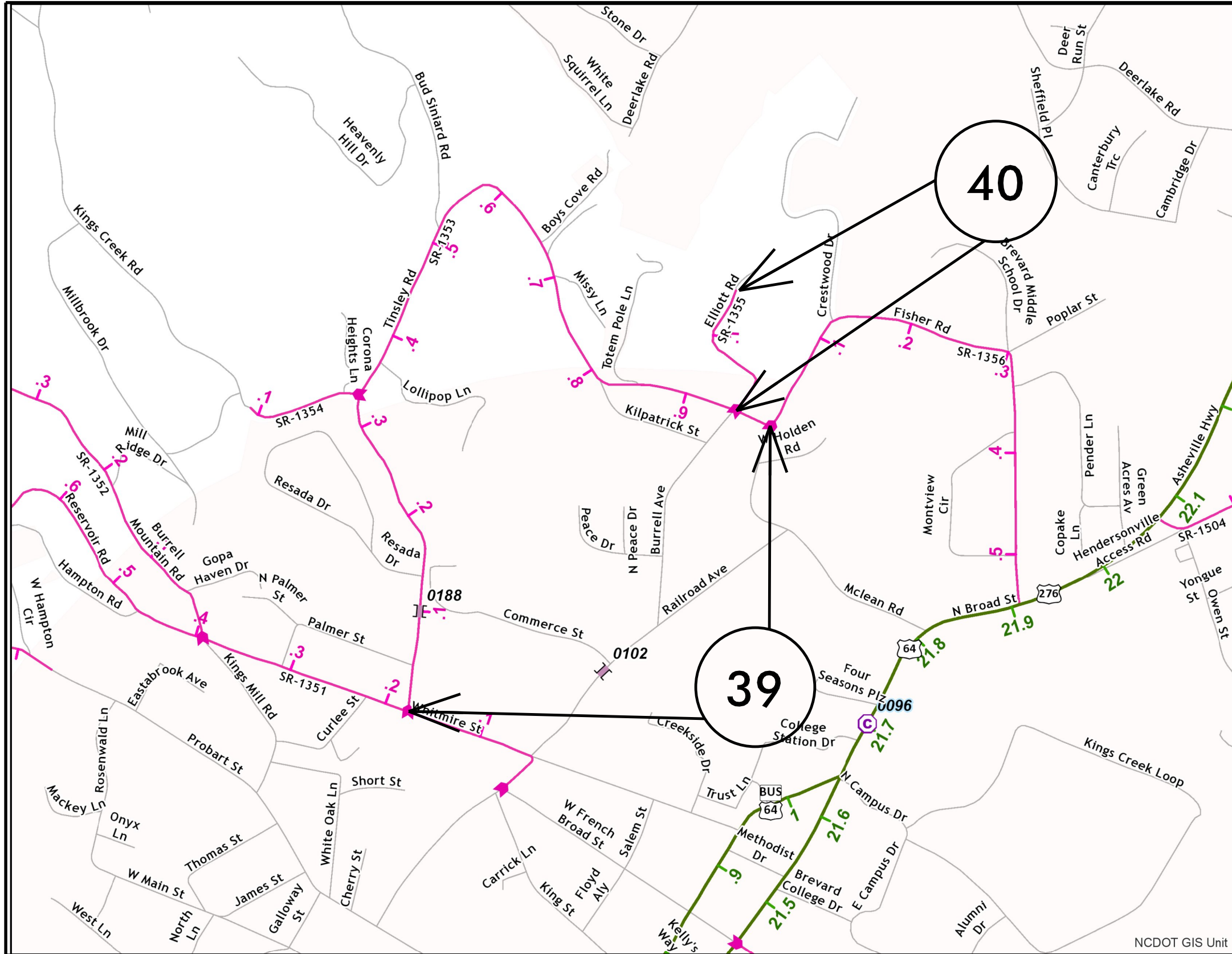
END

TRANSYLVANIA COUNTY

PROJECT REFERENCE NO.		SHEET NO.
2022CPT.14.09.20882		36
STATE PROJECT	F.A. PROJECT NO.	DESCRIPTION

TIP PROJECT: N/A

CONTRACT: DN00763



MAP 39



BEG



END

MAP 40

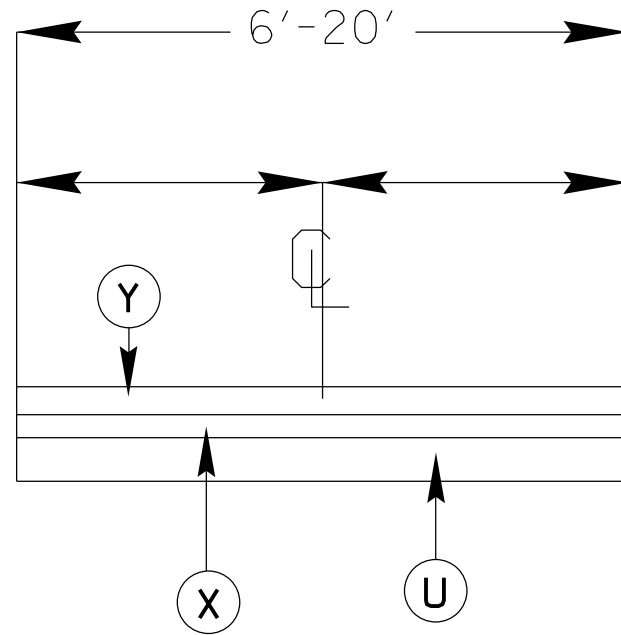


BEG

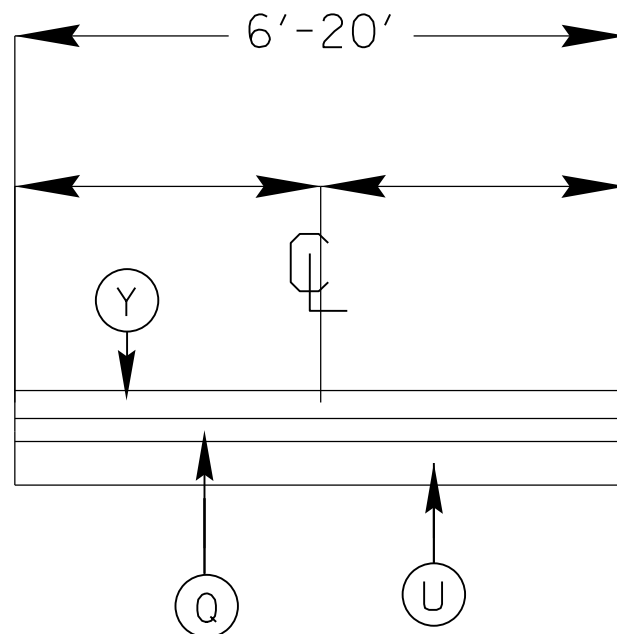


END

TYPICAL 1



TYPICAL 2



SURFACING SCHEDULE

ITEM NO	DESCRIPTION
X	ASPHALT SURFACE TREATMENT DOUBLE SEAL
Y	FOG SEAL
U	EXISTING ASPHALT
Q	ASPHALT SURFACE TREATMENT MAT- DOUBLE SEAL

NOTE- TYPICAL 2 QUANTITY IS ONLY AN ESTIMATE FOR USE IN DISTRESSED AREAS THROUGH OUT ALL MAPS AS DIRECTED BY PROJECT ENGINEER

PROJECT NO.	SHEET NO.	TOTAL NO.
2022CPT.14.09.20452, 2022CPT.14.09.20752 2022CPT.14.09.20882	39	

SUMMARY OF QUANTITIES

PROJECT NO	COUNTY	MAP NO	ROUTE	DESCRIPTION	TYP NO	LANES	LANE TYPE	FINAL SURFACE TESTING REQUIRED	WARM MIX ASPHALT REQUIRED	LENGTH	WIDTH	1749000000-E	1803500000-E	1820000000-E	1838000000-E	
												ASPHALT SURFACE TREATMENT, MAT& DOUBLE SEAL	ASPHALT SURFACE TREATMENT, DOUBLE SEAL	ASPHALT SURFACE TREATMENT, FOG SEAL	EMULSION FOR ASPHALT SURFACE TREATMENT	
											MI	FT	SY	SY	SY	GAL
2022CPT.14.09.20752	Polk	15	SR 1515 (HOOKER ROAD)	FROM SR 1506 (OLD RIVER RD) TO SR 1514 (OLD HWY 19)	1	2	2WU	NO	NO	1.6	18		16,896	16,896	8,450	
TOTAL FOR MAP NO. 15											1.6		16,896	16,896	8,450	
2022CPT.14.09.20752	Polk	16	SR 1547 (HICKS MCABEE ROAD)	FROM NC 9 TO DEAD END	1	2	2WU	NO	NO	0.05	18		528	528	264	
TOTAL FOR MAP NO. 16											0.05		528	528	264	
2022CPT.14.09.20752	Polk	17	SR 1561 (WINDIFRED DRIVE)	FROM SR 1519 (SMITH DAIRY RD) TO DEAD END	1	2	2WU	NO	NO	0.2	18		2,112	2,112	1,056	
TOTAL FOR MAP NO. 17											0.2		2,112	2,112	1,056	
2022CPT.14.09.20752	Polk	18	SR 1192 (OVER THE WAY)	FROM SR 1142 (HOLBERT COVE RD) TO END OF PAVEMENT	1	2	2WU	NO	NO	0.27	18		2,851	2,851	1,425	
TOTAL FOR MAP NO. 18											0.27		2,851	2,851	1,425	
TOTAL FOR PROJ NO. 2022CPT.14.09.20752											13.16		8,000	138,969	138,969	81,505
2022CPT.14.09.20882	Transylvania	19	SR 1177 (BEAR WALLOW ROAD)	FROM NC 281 TO US 64 (ROSMAN HWY)	1	2	2WU	NO	NO	0.57	18	6,000	6,019	6,019	12,010	
TOTAL FOR MAP NO. 19											0.57		6,000	6,019	6,019	12,010
2022CPT.14.09.20882	Transylvania	20	SR 1328 (CLINIC ROAD)	FROM NC 215 (PARKWAY RD) TO DEAD END	1	2	2WU	NO	NO	0.36	18		3,802	3,802	1,901	
TOTAL FOR MAP NO. 20											0.36		3,802	3,802	1,901	
2022CPT.14.09.20882	Transylvania	21	SR 1530 (SPENCER MULL ROAD)	FROM SR 1528 (CRAB CREEK RD) TO END OF MAINTENANCE	1	2	2WU	NO	NO	0.34	18		3,590	3,590	1,795	
TOTAL FOR MAP NO. 21											0.34		3,590	3,590	1,795	
2022CPT.14.09.20882	Transylvania	22	SR 1566 (CARR LUMBER CO ROAD)	FROM SR 1512 (ECUSTA RD) TO DEAD END	1	2	2WU	NO	NO	0.23	18		2,429	2,429	1,215	
TOTAL FOR MAP NO. 22											0.23		2,429	2,429	1,215	
2022CPT.14.09.20882	Transylvania	23	SR 1115 (COUNTRY CLUB CIRCLE)	FROM SR 1116 (N COUNTRY CLUB RD) TO SR 1116 (N COUNTRY CLUB RD)	1	2	2WU	NO	NO	0.42	18		4,435	4,435	2,218	
TOTAL FOR MAP NO. 23											0.42		4,435	4,435	2,218	
2022CPT.14.09.20882	Transylvania	24	SR 1121 (WOODLAND TERRACE)	FROM SR 1116 (N COUNTRY CLUB RD) TO SR 1123 (FOREST HILL RD)	1	2	2WU	NO	NO	0.45	18		4,752	4,752	2,376	
TOTAL FOR MAP NO. 24											0.45		4,752	4,752	2,376	
2022CPT.14.09.20882	Transylvania	25	SR 1131 (MIDDLEFORK ROAD)	FROM SR 1107 (EAST FORK RD) TO US 178 (PICKENS HWY)	1	2	2WD	NO	NO	1.12	18		11,827	11,827	5,914	
TOTAL FOR MAP NO. 25											1.12		11,827	11,827	5,914	
2022CPT.14.09.20882	Transylvania	26	SR 1144 (PAUL MCCOY ROAD)	FROM US 64 (ROSMAN HWY) TO END OF PAVEMENT	1	2	2WU	NO	NO	0.58	18		6,125	6,125	3,063	
TOTAL FOR MAP NO. 26											0.58		6,125	6,125	3,063	
2022CPT.14.09.20882	Transylvania	27	SR 1154 (RAINEY KNOB ROAD)	FROM SR 1152 (UPPER WHITEWATER RD) TO END OF MAINTENANCE	1	2	2WU	NO	NO	0.2	18		2,112	2,112	1,056	
TOTAL FOR MAP NO. 27											0.2		2,112	2,112	1,056	
2022CPT.14.09.20882	Transylvania	28	SR 1316 (REID ROAD)	FROM US 64 (ROSMAN HWY) TO SR 1304 (KIM MILLER RD)	1	2	2WU	NO	NO	0.91	18		9,610	9,610	4,805	
TOTAL FOR MAP NO. 28											0.91		9,610	9,610	4,805	

PROJECT NO.	SHEET NO.	TOTAL NO.
2022CPT.14.09.20452, 2022CPT.14.09.20752 2022CPT.14.09.20882	38	

SUMMARY OF QUANTITIES

PROJECT NO	COUNTY	MAP NO	ROUTE	DESCRIPTION	TYP NO	LANES	LANE TYPE	FINAL SURFACE TESTING REQUIRED	WARM MIX ASPHALT REQUIRED	LENGTH	WIDTH	1749000000-E	1803500000-E	1820000000-E	1838000000-E	
												ASPHALT SURFACE TREATMENT, MAT& DOUBLE SEAL	ASPHALT SURFACE TREATMENT, DOUBLE SEAL	ASPHALT SURFACE TREATMENT, FOG SEAL	EMULSION FOR ASPHALT SURFACE TREATMENT	
											MI	FT	SY	SY	SY	GAL
2022CPT.14.09.20452	Henderson	1	SR 1186 (WINDSOR DRIVE)	FROM US 64 (BREVARD RD) TO US 64 (BREVARD RD)	1	2	2WU	NO	NO	0.26	18	5,000	2,746	2,746	8,875	
TOTAL FOR MAP NO. 1											0.26		5,000	2,746	2,746	8,875
2022CPT.14.09.20452	Henderson	2	SR 1319 (BRANNON ROAD)	FROM SR 1317 (MAPLE SWAMP RD) TO SR 1328 (TURNPIKE RD)	1	2	2WU	NO	NO	1.29	20		15,136	15,136	7,570	
TOTAL FOR MAP NO. 2											1.29			15,136	15,136	7,570
2022CPT.14.09.20452	Henderson	3	SR 1506 (YON HILL ROAD)	FROM SR 1503 (N MAIN ST) TO DEAD END	1	2	2WU	NO	NO	0.3	17		2,992	2,992	1,500	
TOTAL FOR MAP NO. 3											0.3			2,992	2,992	1,500
2022CPT.14.09.20452	Henderson	4	SR 1591 (OLD CLEAR CREEK ROAD)	FROM SR 1572 (APPLE VALLEY RD) TO SR 1602 (GRANT MTN RD)	1	2	2WU	NO	NO	4.1	18		43,296	43,296	21,650	
TOTAL FOR MAP NO. 4											4.1			43,296	43,296	21,650
2022CPT.14.09.20452	Henderson	5	SR 1709 (OTTANOLA ROAD)	FROM SR 1602 (WORLDS EDGE RD) TO EOP	1	2	2WU	NO	NO	0.14	18		1,478	1,478	740	
TOTAL FOR MAP NO. 5											0.14			1,478	1,478	740
2022CPT.14.09.20452	Henderson	6	SR 1710 (BALD ROCK ROAD)	FROM SR 1602 (SUGARLOAF MTN RD) TO SR 1602 (GILLIAM MTN RD)	1	2	2WU	NO	NO	2.94	20		34,496	34,496	17,250	
TOTAL FOR MAP NO. 6											2.94			34,496	34,496	17,250
2022CPT.14.09.20452	Henderson	7	SR 1214 (YALE ROAD)	FROM US 64 (BREVARD RD) TO END OF MAINTENANCE	1	2	2WU	NO	NO	0.39	20		4,576	4,576	2,290	
TOTAL FOR MAP NO. 7											0.39			4,576	4,576	2,290
2022CPT.14.09.20452	Henderson	8	SR 1287 (MTN VALLEY CEMETERY ROAD)	FROM SR 1109 (CABIN CREEK RD) TO DEAD END	1	2	2WU	NO	NO	0.37	18		3,907	3,907	1,954	
TOTAL FOR MAP NO. 8											0.37			3,907	3,907	1,954
2022CPT.14.09.20452	Henderson	9	SR 1308 (DILLARD AVENUE)	FROM US 64 (BREVARD RD) TO DEAD END	1	2	2WU	NO	NO	0.1	16		939	939	470	
TOTAL FOR MAP NO. 9											0.1			939	939	470
TOTAL FOR PROJ NO. 2022CPT.14.09.20452											9.89		5,000	109,566	109,566	62,299
2022CPT.14.09.20752	Polk	10	SR 1340 (GREEN CREEK DR)	FROM NC9 TO SR 1342 (GREEK CREEK DR)	1	2	2WU	NO	NO	1.76	18	8,000	18,586	18,586	21,295	
TOTAL FOR MAP NO. 10											1.76		8,000	18,586	18,586	21,295
2022CPT.14.09.20752	Polk	11	SR 1138 (LAKE ADGER ROAD)	FROM SR 1156 (REGAN JACKSON RD) TO SR 1164 (RED MTN SCHOOL RD)	1	2	2WU	NO	NO	3.69	18		38,966	38,966	19,500	
TOTAL FOR MAP NO. 11											3.69			38,966	38,966	19,500
2022CPT.14.09.20752	Polk	12	SR 1111 (ERSKINE / HORSE SHOE CURVE ROAD)	FROM NC 108 (LYNN RD) TO END OF MAINTENANCE	1	2	2WU	NO	NO	1.55	18		16,368	16,368	8,185	
TOTAL FOR MAP NO. 12											1.55			16,368	16,368	8,185
2022CPT.14.09.20752	Polk	13	SR 1125 (WARRIOR DRIVE)	FROM SR 1128 (HOWARD GAP RD) TO US 176	1	2	2WU	NO	NO	2.47	18		26,083	26,083	13,040	
TOTAL FOR MAP NO. 13											2.47			26,083	26,083	13,040
2022CPT.14.09.20752	Polk	14	SR 1355 (SANDY SPRINGS ROAD)	FROM SC LINE TO SR 1343 (CHESNEE RD)	1	2	2WU	NO	NO	1.57	18		16,579	16,579	8,290	
TOTAL FOR MAP NO. 14											1.57			16,579	16,579	8,290

PROJECT NO.	SHEET NO.	TOTAL NO.
2022CPT.14.09.20452, 2022CPT.14.09.20752 2022CPT.14.09.20882	40	

SUMMARY OF QUANTITIES

PROJECT NO	COUNTY	MAP NO	ROUTE	DESCRIPTION	TYP NO	LANES	LANE TYPE	FINAL SURFACE TESTING REQUIRED	WARM MIX ASPHALT REQUIRED	LENGTH	WIDTH	1749000000-E	1803500000-E	1820000000-E	1838000000-E	
												ASPHALT SURFACE TREATMENT, MAT & DOUBLE SEAL	ASPHALT SURFACE TREATMENT, DOUBLE SEAL	ASPHALT SURFACE TREATMENT, FOG SEAL	EMULSION FOR ASPHALT SURFACE TREATMENT	
											MI	FT	SY	SY	SY	GAL
2022CPT.14.09.20882	Transylvania	29	SR 1319 (HOMER MCCALL ROAD)	SR 1318 (OLD QUEBEC RD) TO DEAD END	1	2	2WU	NO	NO	0.4	18		4,224	4,224	2,112	
TOTAL FOR MAP NO. 29											0.4		4,224	4,224	2,112	
2022CPT.14.09.20882	Transylvania	30	SR 1372 (FAR AWAY HILLS ROAD)	FROM SR 1306 (SLICK FISHER RD) TO END OF PAVEMENT	1	2	2WU	NO	NO	0.47	18		4,963	4,963	2,482	
TOTAL FOR MAP NO. 30											0.47		4,963	4,963	2,482	
2022CPT.14.09.20882	Transylvania	31	SR 1539 (HOGSED ROAD)	FROM SR 1538 (BECKY MTN RD) TO END OF MAINTENANCE	1	2	2WU	NO	NO	0.49	18		5,174	5,174	2,587	
TOTAL FOR MAP NO. 31											0.49		5,174	5,174	2,587	
2022CPT.14.09.20882	Transylvania	32	SR 1606 (ENON ROAD)	SR 1504 (OLD HENDERSONVILLE HWY) TO US 64 (HENDERSONVILLE HWY)	1	2	2WU	NO	NO	0.11	18		1,162	1,162	581	
TOTAL FOR MAP NO. 32											0.11		1,162	1,162	581	
2022CPT.14.09.20882	Transylvania	33	SR 1148 (REIDSIDING ROAD)	FROM US 64 (ROSMAN HWY) TO END OF PAVEMENT	1	2	2WU	NO	NO	0.55	18		5,808	5,808	2,904	
TOTAL FOR MAP NO. 33											0.55		5,808	5,808	2,904	
2022CPT.14.09.20882	Transylvania	34	SR 1164 (JOREE LANE)	FROM SR 1121 (WOODLAND TR) TO END OF MAINTENANCE	1	2	2WU	NO	NO	0.25	18		2,640	2,640	1,320	
TOTAL FOR MAP NO. 34											0.25		2,640	2,640	1,320	
2022CPT.14.09.20882	Transylvania	35	SR 1165 (BRIARWOOD LANE)	FROM SR 1167 (HOLLY LN) TO SR 1164 (JOREE LN)	1	2	2WU	NO	NO	0.14	18		1,478	1,478	739	
TOTAL FOR MAP NO. 35											0.14		1,478	1,478	739	
2022CPT.14.09.20882	Transylvania	36	SR 1167 (HOLLY LANE)	FROM SR 1121 (WOODLAND TR) TO END OF MAINTENANCE	1	2	2WU	NO	NO	0.09	18		950	950	475	
TOTAL FOR MAP NO. 36											0.09		950	950	475	
2022CPT.14.09.20882	Transylvania	37	SR 1169 (MEADOW LANE)	FROM SR 1121 (WOODLAND TR) TO CUL DE SAC	1	2	2WU	NO	NO	0.13	18		1,373	1,373	687	
TOTAL FOR MAP NO. 37											0.13		1,373	1,373	687	
2022CPT.14.09.20882	Transylvania	38	SR 1186 (MEADOWBROOK CIRCLE)	FROM SR 1116 (NORTH COUNTRY CLUB RD) TO END OF MAINTENANCE	1	2	2WU	NO	NO	0.32	18		3,379	3,379	1,690	
TOTAL FOR MAP NO. 38											0.32		3,379	3,379	1,690	
2022CPT.14.09.20882	Transylvania	39	SR 1353 (TINSLEY ROAD)	FROM SR 1351 (WHITMIRE ST) TO SR 1356 (MCLEAN RD)	1	2	2WU	NO	NO	0.99	18		10,454	10,454	5,227	
TOTAL FOR MAP NO. 39											0.99		10,454	10,454	5,227	
2022CPT.14.09.20882	Transylvania	40	SR 1355 (ELLIOTT ROAD)	FROM SR 1353 (TINSLEY RD) TO DEAD END	1	2	2WU	NO	NO	0.15	18		1,584	1,584	792	
TOTAL FOR MAP NO. 40											0.15		1,584	1,584	792	
TOTAL FOR PROJ NO. 2022CPT.14.09.20882											9.27		6,000	97,890	97,890	57,949
GRAND TOTAL											32.32		19,000	346,425	346,425	201,753

PROJECT NO.	SHEET NO.	TOTAL NO.
2022CPT.14.09.20452, 2022CPT.14.09.20752 2022CPT.14.09.20882	41	

THERMOPLASTIC AND PAINT QUANTITIES

PROJECT NO	COUNTY	MAP NO	ROUTE	DESCRIPTION	TYP NO	LANES	LANE TYPE	LENGTH	WIDTH	4405000000-E	4413000000-E	4457000000-N	4810000000-E	4810000000-E
										PORTABLE WORK ZONE SIGN	WORK ZONE ADVANCE WARNING SIGNS	TEMPORARY TRAFFIC CONTROL	4" WHITE PAINT	4" YELLOW PAINT
										MI	FT	SF	SF	LS
2022CPT.14.09.20452	Henderson	1	SR 1186 (WINDSOR DRIVE)	FROM US 64 (BREVARD RD) TO US 64 (BREVARD RD)	1	2	2WU	0.26	18	184	26.0	0.34	5,595	5,595
TOTAL FOR MAP NO. 1								0.26		184	26.0	0.34	5,595	5,595
2022CPT.14.09.20452	Henderson	2	SR 1319 (BRANNON ROAD)	FROM SR 1317 (MAPLE SWAMP RD) TO SR 1328 (TURNPIKE RD)	1	2	2WU	1.29	20		131.0		27,761	27,761
TOTAL FOR MAP NO. 2								1.29			131.0		27,761	27,761
2022CPT.14.09.20452	Henderson	3	SR 1506 (YON HILL ROAD)	FROM SR 1503 (N MAIN ST) TO DEAD END	1	2	2WU	0.3	17		30.0		6,456	6,456
TOTAL FOR MAP NO. 3								0.3			30.0		6,456	6,456
2022CPT.14.09.20452	Henderson	4	SR 1591 (OLD CLEAR CREEK ROAD)	FROM SR 1572 (APPLE VALLEY RD) TO SR 1602 (GRANT MTN RD)	1	2	2WU	4.1	18		418.0		88,232	88,232
TOTAL FOR MAP NO. 4								4.1			418.0		88,232	88,232
2022CPT.14.09.20452	Henderson	5	SR 1709 (OTTANOLA ROAD)	FROM SR 1602 (WORLDS EDGE RD) TO EOP	1	2	2WU	0.14	18		14.0		3,013	3,013
TOTAL FOR MAP NO. 5								0.14			14.0		3,013	3,013
2022CPT.14.09.20452	Henderson	6	SR 1710 (BALD ROCK ROAD)	FROM SR 1602 (SUGARLOAF MTN RD) TO SR 1602 (GILLIAM MTN RD)	1	2	2WU	2.94	20		882.0		63,269	63,269
TOTAL FOR MAP NO. 6								2.94			882.0		63,269	63,269
2022CPT.14.09.20452	Henderson	7	SR 1214 (YALE ROAD)	FROM US 64 (BREVARD RD) TO END OF MAINTENANCE	1	2	2WU	0.39	20		40.0		8,393	8,393
TOTAL FOR MAP NO. 7								0.39			40.0		8,393	8,393
2022CPT.14.09.20452	Henderson	8	SR 1287 (MTN VALLEY CEMETERY ROAD)	FROM SR 1109 (CABIN CREEK RD) TO DEAD END	1	2	2WU	0.37	18		38.0		7,962	7,962
TOTAL FOR MAP NO. 8								0.37			38.0		7,962	7,962
2022CPT.14.09.20452	Henderson	9	SR 1308 (DILLARD AVENUE)	FROM US 64 (BREVARD RD) TO DEAD END	1	2	2WU	0.1	16		10.0		2,152	2,152
TOTAL FOR MAP NO. 9								0.1			10.0		2,152	2,152
TOTAL FOR PROJ NO. 2022CPT.14.09.20452								9.89		184	1,589.0	0.34	212,833	212,833
2022CPT.14.09.20752	Polk	10	SR 1340 (GREEN CREEK DR)	FROM NC9 TO SR 1342 (GREEK CREEK DR)	1	2	2WU	1.76	18		180.0	0.33	37,875	37,875
TOTAL FOR MAP NO. 10								1.76			180.0	0.33	37,875	37,875
2022CPT.14.09.20752	Polk	11	SR 1138 (LAKE ADGER ROAD)	FROM SR 1156 (REGAN JACKSON RD) TO SR 1164 (RED MTN SCHOOL RD)	1	2	2WU	3.69	18		375.0		79,409	79,409
TOTAL FOR MAP NO. 11								3.69			375.0		79,409	79,409
2022CPT.14.09.20752	Polk	12	SR 1111 (ERSKINE / HORSE SHOE CURVE ROAD)	FROM NC 108 (LYNN RD) TO END OF MAINTENANCE	1	2	2WU	1.55	18		158.0		33,356	33,356
TOTAL FOR MAP NO. 12								1.55			158.0		33,356	33,356
2022CPT.14.09.20752	Polk	13	SR 1125 (WARRIOR DRIVE)	FROM SR 1128 (HOWARD GAP RD) TO US 176	1	2	2WU	2.47	18		250.0		53,154	53,154
TOTAL FOR MAP NO. 13								2.47			250.0		53,154	53,154
2022CPT.14.09.20752	Polk	14	SR 1355 (SANDY SPRINGS ROAD)	FROM SC LINE TO SR 1343 (CHESNEE RD)	1	2	2WU	1.57	18		160.0		33,786	33,786
TOTAL FOR MAP NO. 14								1.57			160.0		33,786	33,786

PROJECT NO.	SHEET NO.	TOTAL NO.
2022CPT.14.09.20452, 2022CPT.14.09.20752 2022CPT.14.09.20882	42	

THERMOPLASTIC AND PAINT QUANTITIES

PROJECT NO	COUNTY	MAP NO	ROUTE	DESCRIPTION	TYP NO	LANES	LANE TYPE			4405000000-E	4413000000-E	4457000000-N	4810000000-E	4810000000-E
								LENGTH	WIDTH	PORTABLE WORK ZONE SIGN	WORK ZONE ADVANCE WARNING SIGNS	TEMPORARY TRAFFIC CONTROL	4" WHITE PAINT	4" YELLOW PAINT
								MI	FT	SF	SF	LS	LF	LF
2022CPT.14.09.20752	Polk	15	SR 1515 (HOOKER ROAD)	FROM SR 1506 (OLD RIVER RD) TO SR 1514 (OLD HWY 19)	1	2	2WU	1.6	18		160.0		34,432	34,432
TOTAL FOR MAP NO. 15								1.6			160.0		34,432	34,432
2022CPT.14.09.20752	Polk	16	SR 1547 (HICKS MCABEE ROAD)	FROM NC 9 TO DEAD END	1	2	2WU	0.05	18		5.0		1,076	1,076
TOTAL FOR MAP NO. 16								0.05			5.0		1,076	1,076
2022CPT.14.09.20752	Polk	17	SR 1561 (WINDIFRED DRIVE)	FROM SR 1519 (SMITH DAIRY RD) TO DEAD END	1	2	2WU	0.2	18		20.0		4,304	4,304
TOTAL FOR MAP NO. 17								0.2			20.0		4,304	4,304
2022CPT.14.09.20752	Polk	18	SR 1192 (OVER THE WAY)	FROM SR 1142 (HOLBERT COVE RD) TO END OF PAVEMENT	1	2	2WU	0.27	18		28.0		5,810	5,810
TOTAL FOR MAP NO. 18								0.27			28.0		5,810	5,810
TOTAL FOR PROJ NO. 2022CPT.14.09.20752								13.16			1,336.0	0.33	283,202	283,202
2022CPT.14.09.20882	Transylvania	19	SR 1177 (BEAR WALLOW ROAD)	FROM NC 281 TO US 64 (ROSMAN HWY)	1	2	2WU	0.57	18		58.0	0.33	12,266	12,266
TOTAL FOR MAP NO. 19								0.57			58.0	0.33	12,266	12,266
2022CPT.14.09.20882	Transylvania	20	SR 1328 (CLINIC ROAD)	FROM NC 215 (PARKWAY RD) TO DEAD END	1	2	2WU	0.36	18		36.0		7,747	7,747
TOTAL FOR MAP NO. 20								0.36			36.0		7,747	7,747
2022CPT.14.09.20882	Transylvania	21	SR 1530 (SPENCER MULL ROAD)	FROM SR 1528 (CRAB CREEK RD) TO END OF MAINTENANCE	1	2	2WU	0.34	18		35.0		7,317	7,317
TOTAL FOR MAP NO. 21								0.34			35.0		7,317	7,317
2022CPT.14.09.20882	Transylvania	22	SR 1566 (CARR LUMBER CO ROAD)	FROM SR 1512 (ECUSTA RD) TO DEAD END	1	2	2WU	0.23	18		24.0		4,950	4,950
TOTAL FOR MAP NO. 22								0.23			24.0		4,950	4,950
2022CPT.14.09.20882	Transylvania	23	SR 1115 (COUNTRY CLUB CIRCLE)	FROM SR 1116 (N COUNTRY CLUB RD) TO SR 1116 (N COUNTRY CLUB RD)	1	2	2WU	0.42	18		43.0		9,038	9,038
TOTAL FOR MAP NO. 23								0.42			43.0		9,038	9,038
2022CPT.14.09.20882	Transylvania	24	SR 1121 (WOODLAND TERRACE)	FROM SR 1116 (N COUNTRY CLUB RD) TO SR 1123 (FOREST HILL RD)	1	2	2WU	0.45	18		46.0		9,684	9,684
TOTAL FOR MAP NO. 24								0.45			46.0		9,684	9,684
2022CPT.14.09.20882	Transylvania	25	SR 1131 (MIDDLEFORK ROAD)	FROM SR 1107 (EAST FORK RD) TO US 178 (PICKENS HWY)	1	2	2WD	1.12	18		114.0		24,102	24,102
TOTAL FOR MAP NO. 25								1.12			114.0		24,102	24,102
2022CPT.14.09.20882	Transylvania	26	SR 1144 (PAUL MCCOY ROAD)	FROM US 64 (ROSMAN HWY) TO END OF PAVEMENT	1	2	2WU	0.58	18		59.0		12,482	12,482
TOTAL FOR MAP NO. 26								0.58			59.0		12,482	12,482
2022CPT.14.09.20882	Transylvania	27	SR 1154 (RAINEY KNOB ROAD)	FROM SR 1152 (UPPER WHITEWATER RD) TO END OF MAINTENANCE	1	2	2WU	0.2	18		20.0		4,304	4,304
TOTAL FOR MAP NO. 27								0.2			20.0		4,304	4,304
2022CPT.14.09.20882	Transylvania	28	SR 1316 (REID ROAD)	FROM US 64 (ROSMAN HWY) TO SR 1304 (KIM MILLER RD)	1	2	2WU	0.91	18		93.0		19,583	19,583
TOTAL FOR MAP NO. 28								0.91			93.0		19,583	19,583

PROJECT NO.	SHEET NO.	TOTAL NO.
2022CPT.14.09.20452, 2022CPT.14.09.20752 2022CPT.14.09.20882	43	

THERMOPLASTIC AND PAINT QUANTITIES

PROJECT NO	COUNTY	MAP NO	ROUTE	DESCRIPTION	TYP NO	LANES	LANE TYPE			4405000000-E	4413000000-E	4457000000-N	4810000000-E	4810000000-E	
								LENGTH	WIDTH	PORTABLE WORK ZONE SIGN	WORK ZONE ADVANCE WARNING SIGNS	TEMPORARY TRAFFIC CONTROL	4" WHITE PAINT	4" YELLOW PAINT	
								MI	FT	SF	SF	LS	LF	LF	
2022CPT.14.09.20882	Transylvania	29	SR 1319 (HOMER MCCALL ROAD)	SR 1318 (OLD QUEBEC RD) TO DEAD END	1	2	2WU	0.4	18		41.0		8,608	8,608	
TOTAL FOR MAP NO. 29								0.4			41.0		8,608	8,608	
2022CPT.14.09.20882	Transylvania	30	SR 1372 (FAR AWAY HILLS ROAD)	FROM SR 1306 (SLICK FISHER RD) TO END OF PAVEMENT	1	2	2WU	0.47	18		48.0		10,114	10,114	
TOTAL FOR MAP NO. 30								0.47			48.0		10,114	10,114	
2022CPT.14.09.20882	Transylvania	31	SR 1539 (HOGSED ROAD)	FROM SR 1538 (BECKY MTN RD) TO END OF MAINTENANCE	1	2	2WU	0.49	18		50.0		10,545	10,545	
TOTAL FOR MAP NO. 31								0.49			50.0		10,545	10,545	
2022CPT.14.09.20882	Transylvania	32	SR 1606 (ENON ROAD)	SR 1504 (OLD HENDERSONVILLE HWY) TO US 64 (HENDERSONVILLE HWY)	1	2	2WU	0.11	18		11.0		2,367	2,367	
TOTAL FOR MAP NO. 32								0.11			11.0		2,367	2,367	
2022CPT.14.09.20882	Transylvania	33	SR 1148 (REIDSIDING ROAD)	FROM US 64 (ROSMAN HWY) TO END OF PAVEMENT	1	2	2WU	0.55	18		56.0		11,836	11,836	
TOTAL FOR MAP NO. 33								0.55			56.0		11,836	11,836	
2022CPT.14.09.20882	Transylvania	34	SR 1164 (JOREE LANE)	FROM SR 1121 (WOODLAND TR) TO END OF MAINTENANCE	1	2	2WU	0.25	18		25.0		5,380	5,380	
TOTAL FOR MAP NO. 34								0.25			25.0		5,380	5,380	
2022CPT.14.09.20882	Transylvania	35	SR 1165 (BRIARWOOD LANE)	FROM SR 1167 (HOLLY LN) TO SR 1164 (JOREE LN)	1	2	2WU	0.14	18		14.0		3,013	3,013	
TOTAL FOR MAP NO. 35								0.14			14.0		3,013	3,013	
2022CPT.14.09.20882	Transylvania	36	SR 1167 (HOLLY LANE)	FROM SR 1121 (WOODLAND TR) TO END OF MAINTENANCE	1	2	2WU	0.09	18		9.0		1,937	1,937	
TOTAL FOR MAP NO. 36								0.09			9.0		1,937	1,937	
2022CPT.14.09.20882	Transylvania	37	SR 1169 (MEADOW LANE)	FROM SR 1121 (WOODLAND TR) TO CUL DE SAC	1	2	2WU	0.13	18		13.0		2,798	2,798	
TOTAL FOR MAP NO. 37								0.13			13.0		2,798	2,798	
2022CPT.14.09.20882	Transylvania	38	SR 1186 (MEADOWBROOK CIRCLE)	FROM SR 1116 (NORTH COUNTRY CLUB RD) TO END OF MAINTENANCE	1	2	2WU	0.32	18		33.0		6,886	6,886	
TOTAL FOR MAP NO. 38								0.32			33.0		6,886	6,886	
2022CPT.14.09.20882	Transylvania	39	SR 1353 (TINSLEY ROAD)	FROM SR 1351 (WHITMIRE ST) TO SR 1356 (MCLEAN RD)	1	2	2WU	0.99	18		101.0		21,305	21,305	
TOTAL FOR MAP NO. 39								0.99			101.0		21,305	21,305	
2022CPT.14.09.20882	Transylvania	40	SR 1355 (ELLIOTT ROAD)	FROM SR 1353 (TINSLEY RD) TO DEAD END	1	2	2WU	0.15	18		15.0		3,228	3,228	
TOTAL FOR MAP NO. 40								0.15			15		3,228	3,228	
TOTAL FOR PROJ NO. 2022CPT.14.09.20882								9.27			944	0.33	199,490	199,490	
GRAND TOTAL								32.32			184	3,869	1	695,525	695,525

